

State of Tennessee
County of Henry..

Be it remembered that the County Commission met in a regular session at the Courthouse in Henry County, Tennessee on Tuesday, January 19, 2010 at 7:00 PM.

Present and Presiding the Honorable Brent Greer, Chairman, Jerry D. Bomar, County Clerk, and the County Commissioners.

ITEM NO. 1 The meeting was called to order by Chief Deputy Randy Gean.

ITEM NO. 2 Commissioner Travis was called on to lead in the invocation. After a moment of silence for the Mother of Sheriff Monte Belew.

ITEM NO. 3 Commissioner Paul Neal led in the pledge to the flag.

ITEM NO. 4 Roll Call

The Clerk called the roll with the following present:

Earl Anderson, Dell Carter, Mitchell Evans, Bobby Freeman, Jeff Hamlin, Kenneth Humphreys, Don Jones, Paul Mathenia, Connie McSwain, Paul Neal, Dan Paschall, James Travis, Mary Warren, David Webb.
Absent: Tim Wirgau

ITEM NO. 5 Citizen's Forum

NONE AND THE CHAIR CLOSED THE FORUM

ITEM NO: 6 Commissioner's Forum

NONE AND THE CHAIR CLOSED THE FORUM

ITEM NO. 7 Nominations for Committees

Commissioner Matheny presented Resolution #01-01-10 making appointments To certain committees, boards and positions.

A motion was made by Paul Mathenia and seconded by Jeff Hamlin to approve the resolution as presented.

VOICE VOTE CARRIED

RESOLUTION NO. 01-01-10

A RESOLUTION OF THE HENRY COUNTY, TENNESSEE BOARD OF COMMISSIONERS TO APPOINT CERTAIN CITIZENS AND COMMISSIONERS TO VARIOUS BOARDS, COMMITTEES, AND POSITIONS

WHEREAS, certain vacancies now exist on various boards, committees, and commissions, and in various positions of Henry County, Tennessee; and

WHEREAS, it is the duty and responsibility of the Board of Commissioners of Henry County, Tennessee to appoint certain qualified citizens and Henry County Commissioners to fill said vacancies; and

WHEREAS, the Board of Commissioners has examined and evaluated the qualifications of certain citizens and County Commissioners for appointment to said boards, committees, commissions, and positions.

NOW, THEREFORE BE IT RESOLVED by the Board of Commissioners of Henry County, Tennessee, assembled in regular session on this 19th day of January, 2010, a majority or more of said Commissioners concurring, that:

SECTION 1. The following be and hereby are appointed to the

Agriculture Committee for 2 year terms with terms to expire January,

2012:

- a. Farm Woman – Sarah Moss
- b. Farm Man – Grant Norwood
- c. County Commissioner – Paul Neal
- d. County Commissioner – Don Jones

SECTION 7. The following be and hereby are appointed to the Courthouse Committee for a 1 year term with term to expire January,

2011:

- a. District 1 – Dan Paschall
- b. District 2 – Jeff Hamlin
- c. District 3 – Paul Mathenia
- d. District 4 – Dell Carter
- e. District 5 – Earl Anderson

SECTION 8. The following be and hereby are appointed to the

Delinquent Tax Committee for 1 a year term with term to expire

January, 2011:

- a. District 1 – Mitchell Evans
- b. District 2 – Paul Neal
- c. District 3 – Paul Mathenia
- d. District 4 – Dell Carter
- e. District 5 – Connie McSwain
- f. County Attorney – Lee Greer
- g. County Mayor – Brent Greer

SECTION 9. The following be and hereby are appointed to the

Emergency Communications Board for 3 year terms with terms to expire January, 2013:

- a. Mike Shankle
- b. Tommy Cooper
- c. Ray Norwood

SECTION 10. The following be and hereby are appointed to the Committee to Study Rural Fire Protection for Henry County for a 1 year term with term to expire January, 2011:

- a. District 1 – Don Jones
- b. District 2 – Jeff Hamlin
- c. District 3 – Paul Mathenia
- d. District 4 – James Travis
- e. District 5 – David Webb

SECTION 11. The following be and hereby are appointed to the

Board of Health for 1 year term with term to expire January, 2011:

- a. County Physician – Dr. Terry Harrison
- b. Dentist – Dr. Jeff Morris
- c. Veterinarian – Dr. Robert “Buddy” Gardner
- d. Director of Schools –
- e. Nurse – Ms. Betty Elliott
- f. Pharmacist – Mr. Randall Perkins
- g. Legal Profession – Mr. Bill Looney
- h. Medical Doctor – Dr. Scott Whitby

SECTION 12. The following be and hereby are appointed to the Health Insurance Committee for 1 year term with term to expire January, 2011:

- a. District 1 – Dan Paschall
- b. District 2 – Jeff Hamlin
- c. District 3 – Mary Warren
- d. District 4 – James Travis
- e. District 5 – Connie McSwain

SECTION 18. The following be and hereby are appointed to the Employees Personnel Policies and Procedures Committee for 2 year terms with terms to expire January, 2012:

- a. District 5 – Earl Anderson
- b. District 3 – Paul Mathenia
- c. District 1 – Mitchell Evans

SECTION 19. The following be and hereby are appointed to the Public Records Commission for 1 year term with term to expire January, 2011:

- a. Jerry Bomar - County Clerk
- b. Brent Greer - County Mayor
- c. Alice Webb - Register of Deeds
- d. Mitchell Evans - County Commissioner
- e. Vicki Snyder - Judicial
- f. Connie McSwain - County Commissioner
- g. David Webb - County Historian
- h. Stephanie Tayloe – Genealogy
- i. Paul Neal – County Commissioner

SECTION 20. The following be and hereby are appointed to the Carroll-Henry County Railroad Authority for 1 year term with term to expire January, 2011:

- a. Earl Anderson, County Commissioner
- b. Brent Greer, County Mayor

SECTION 21. The following be and hereby are appointed to the Solid Waste Committee for 3 year terms with terms to expire January, 2013:

- a. Citizen-at-Large – Dr. Tommy Townsend
- b. County Commissioner – Jeff Hamlin

SECTION 22. The following be and hereby are appointed to the Veterans' Service Committee for 1 year term with term to expire January,

2011:

- a. Earl Anderson
- b. Dan Paschall

SECTION 23. The following be and hereby are appointed to the Work

Release Committee for 1 year term with term to expire January, 2011:

- a. District 1 – Don Jones
- b. District 2 – Paul Neal
- c. District 3 – Mary Warren
- d. District 4 – Kenneth Humphreys
- e. District 5 – Connie McSwain

BE IT FURTHER RESOLVED that any and all acts previously passed by this Board of County Commissioners which are in conflict with this Resolution be and hereby are rescinded, repealed, and are of no effect whatsoever.

BE IT FURTHER RESOLVED that this Resolution shall take effect upon its passage by this Board of County Commissioners and approval by the County Mayor, the public welfare requiring it.


BE IT FINALLY RESOLVED that a true copy of this Resolution be spread upon the Commission record of this date.

PASSED 1-11-2010


 BRENT GREER, CHAIRMAN
 HENRY COUNTY COMMISSION


 JERRY D. BOMAR
 COUNTY CLERK

APPROVED 1-19-2010


 BRENT GREER
 HENRY COUNTY MAYOR

ROLL CALL

COUNTY COMMISSION, HENRY COUNTY, JERRY D. BOMAR, COUNTY CLERK
 PARIS, TENNESSEE

A motion was made by Mitchell Evans and seconded by Earl Anderson to approve the
 Consent agenda as presented which consisted of the following:

Minutes of the December 21, 2009 meeting, quarterly reports, report of property and
 total revenue collections to date and eleven (11) notary public designations and two (2)
 Surety bonds which are as follows:

Alisa Scheiblein, Vicki L. Douglass, Donald E. Ivey, Terri Saylor, Melanie Gipson,
 Joyce L. Bass, Paula Childers, Melissa D. Gallimore, Janna B. Crutchfield, Pat Long,
 Lisa Ellison.

Janna B. Crutchfield as principal and Ronda Cooper and Carolyn Russell as sureties
 Alisa Scheiblein as principal and Walter P. Griffey III and Walter P. Griffey, Jr. MD
 ITEM NO. 8

	ABSENT	PRESENT	MOTION	SECOND	AYE	NO	ABSTAIN	PASS
ANDERSON, EARL				X				
CARTER, DELL								
EVANS, MITCHELL			X					
FREEMAN, BOBBY								
HAMLIN, JEFF								
HUMPHREYS, KENNETH								
JONES, DON								
MATHENIA, PAUL								
MCSWAIN, CONNIE								
NEAL, PAUL								
PASCHALL, DAN								
TRAVIS, JAMES								
WARREN, MARY								
WEBB, DAVID								
WIRGAU, TIM								
TOTAL								

ROLL CALL

COUNTY COMMISSION, HENRY COUNTY, JERRY D. BOMAR, COUNTY CLERK
 PARIS, TENNESSEE

Commissioner Humphreys presented Resolution #2-1-10 authorizing certain changes
 in the budget for the Henry County General Fund for fiscal year 2009-2010. A motion
 was made by Kenneth Humphreys and seconded by Paul Neal to approve the resolution
 as presented.

ITEM NO. 9

	ABSENT	PRESENT	MOTION	SECOND	AYE	NO	ABSTAIN	PASS
ANDERSON, EARL					X			
CARTER, DELL					X			
EVANS, MITCHELL					X			
FREEMAN, BOBBY					X			
HAMLIN, JEFF					X			
HUMPHREYS, KENNETH			X		X			
JONES, DON					X			
MATHENIA, PAUL					X			
MCSWAIN, CONNIE					X			
NEAL, PAUL				X	X			
PASCHALL, DAN					X			
TRAVIS, JAMES					X			
WARREN, MARY					X			
WEBB, DAVID					X			
WIRGAU, TIM	X							
TOTAL	1				14			

DATE : 01/19/2010

MOTION CARRIED

RESOLUTION #2-1-10

**A RESOLUTION OF THE HENRY COUNTY, TENNESSEE BOARD OF COMMISSIONERS TO AUTHORIZE CERTAIN CHANGES IN THE BUDGET FOR THE HENRY COUNTY GENERAL FUND
FOR FISCAL 2009-2010**

WHEREAS, the Board of County Commissioners of Henry County, Tennessee at its August Special Session, 2009, adopted the budget for the Henry County General Fund for fiscal 2009-2010; and,

WHEREAS, the said Board of County Commissioners of Henry County, Tennessee must authorize and approve any and all changes and amendments of the said budget of the Henry County General Fund; and,

WHEREAS, the expenditures authorized in the said budget of the Henry County General Fund will be insufficient in certain line items with funds being available for transfer; and,

WHEREAS, it is necessary and appropriate that the said budget of the Henry County General Fund be amended to provide additional funds for certain line items.

NOW, THEREFORE, BE IT RESOLVED by the Board of County Commissioners of Henry County, Tennessee assembled in regular session on this the 19th day of January 2010, a majority or more of said membership concurring, that the budget for the Henry County General Fund be and hereby is amended as follows, to-wit:

EMA

INCREASE REVENUE ACCOUNT 46980, entitled "Other State Grants," in the amount of \$33,991.00

INCREASE ACCOUNT 54490-599, entitled "Other Charges," in the amount of \$33,991.00

This amendment is to put into the budget the 2009 Homeland Security Grant executed contract received 12/14/09.

CONTRIBUTIONS TO OTHER AGENCIES


INCREASE ACCOUNT 58500-358, entitled "Remittance of Revenue Collected," in the amount of \$7,500.00


DECREASE ACCOUNT 39000, entitled "Unappropriated Fund Balance," in the amount of \$7,500.00


This amendment is to pay back a portion of a forfeited bond amount collected earlier this year as ordered by Judge Vicki Snyder.

BE IT FURTHER RESOLVED that a true copy of this Resolution be spread upon the Commission record of this date.

PASSED 1-19-2010


BRENT GREER, CHAIRMAN
HENRY COUNTY COMMISSION


JERRY D. BOMAR
COUNTY CLERK


BRENT GREER
COUNTY MAYOR

APPROVED 1-19-2010

人

RESOLUTION NO. 3-01-10

**A RESOLUTION OF THE HENRY COUNTY, TENNESSEE BOARD
OF COMMISSIONERS TO AFFIRM COMPLIANCE WITH
FEDERAL TITLE VI REGULATIONS**

WHEREAS, both Title VI of the Civil Rights Act of 1964 and the Civil Rights Restoration Act of 1987 provide that no person in the United States shall, on the ground of race, color or national origin, be excluded from participation in, be denied the benefits of, or be subjected to discrimination under any program or activity receiving federal financial assistance; and

WHEREAS, the Tennessee Attorney General opined in Opinion No. 92.47 that state and local governments are required to comply with Title VI of the Civil Rights Act in administering federally funded programs; and

WHEREAS, the Community Development Division of the Tennessee Department of Economic and Community Development administers the Three-Star Program and awards financial incentives for communities designated as Three-Star communities; and

WHEREAS, by virtue of the Tennessee Department of Economic and Community Development receiving federal financial assistance, all communities designated as Three-Star communities must confirm that the community is in compliance with the regulations of Title VI of the Civil Rights Act of 1964 and the Civil Rights Restoration Act of 1987.

NOW, THEREFORE, BE IT RESOLVED, by the county legislative body of Henry County, Tennessee, meeting in regular session on this 19th day of January, 2010, at Henry County Court House in Paris, Tennessee, that:


SECTION 1. The legislative body of Henry County, Tennessee declares that the county is in compliance with the federal Title VI regulations.

SECTION 2. The Department of Economic and Community Development may from time to time monitor the county's compliance with federal Title VI regulations.

SECTION 3. This Resolution shall take effect upon adoption, the public welfare requiring it.

BE IT FINALLY RESOLVED that a true copy of this Resolution be spread upon the Commission record of this date.

PASSED 1-19-2010




BRENT GREER, CHAIRMAN
HENRY COUNTY COMMISSION



JERRY D. BOMAR
COUNTY CLERK

APPROVED 1-19-2010



BRENT GREER
HENRY COUNTY MAYOR

RESOLUTION NO. 5-01-10

**A RESOLUTION OF THE BOARD OF COMMISSIONERS OF
HENRY COUNTY, TENNESSEE TO APPROVE THE LISTING OF
HENRY COUNTY ROADS FOR YEAR 2010**

WHEREAS, the Henry County Highway Department has submitted the current listing of the county roads of Henry County; and

WHEREAS, the road listing must be approved by the Henry County Commission with the understanding that said road list will be updated yearly and submitted for the Commission's approval; and

WHEREAS, the complete listing of roads for Year 2010 is noted in the attached document.

NOW, THEREFORE, BE IT RESOLVED by the Board of Commissioners of Henry County, Tennessee, assembled in regular session on this 19th day of January, 2010, a majority or more of said commissioners concurring, does hereby accept and approve the attached listing of Henry County Roads for Year 2010.

BE IT FURTHER RESOLVED that a true copy of this resolution be spread upon the Commission record of this date.

PASSED 1-15-2010




**BRENT GREER, CHAIRMAN
HENRY COUNTY COMMISSION**



**JERRY D. BOMAR
COUNTY CLERK**

APPROVED 1-15-2010



**BRENT GREER
HENRY COUNTY MAYOR**

ROAD	DESCRIPTION	LOCATION	LOCATION DESCRIPTION	DISTRICT #
A001	ABLES ROAD	A5		1
A002	ADKINS LANE	E3	INSET 17	1
A004	ALEXANDER LOOP	E3	INSET 17	1
A005	ALEXANDER ROAD	B7, C7		1
A013	ANDERSON ROAD	C6		1
A027	ASHBY LANE	G2		1
B002	BANKS LEVEY ROAD	C6, B6		1
B006	BARNETT ROAD	B7	INSET 18	1
B020	BEECHAM LANE	G3		1
B025	BETHANY ROAD	A3, A4		1
B030	BILL LAMB LANE	B6	INSET 16	1
B031	BIRDS CREEK ROAD	D5, E5		1
B036	BLOOD RIVER CHURCH R	H2, I2		1
B050	BRANDON LANE	F2		1
B051	BRATTON ROAD	A3		1
B053	BRIARPATCH LAKE ROAD	A6		1
B065	CLAYTON TOWN ROAD	G2		1
B073	BELL ROAD	C3		1
B083	BARRINGTON LANE	H5		1
B084	BRADY'S BLUFF DRIVE	H5		1
B087	BAZZELL LANE	E3	INSET 17	1
C003	OLD CALDWELL ROAD	C3		1
C028	CENTER SCHOOL ROAD	B3		1
C036	CHERRY LANE	H3		1
C041	CLARY LANE	B3		1
C042	CLARY WAY	B4		1
C043	CLAY PITTS LANE	D4		1
C044	CLAYTON ROAD	H2		1
C045	CLEMENT LANE	D4		1
C051	CO-OP ROAD	B4		1
C053	COLD CORNER ROAD	A3		1
C055	COLEMAN BRANCH ROAD	H2		1
C056	CONVERSVILLE ROAD	F3	INSET 17	1
C058	COOK LANE	B6	INSET 16	1
C067	COWELL ROAD	C5		1
C069	COX CEMETERY LANE	B4		1
C070	COX ROAD	A5		1
C076	CROSSLAND ROAD	D2		1
C087	CLAYTON TOWN ROAD	G1		1
C089	CHERRY STREET	B4		1
C110	CLAYTONTOWN ROAD	H2		1
D001	DALE CEMETERY ROAD	H2		1
D026	DUMAS ROAD	E2		1
D028	DUNCAN LANE	D2		1
D030	DUNN ROAD	D2		1
D031	DURID LANE	C7		1
E018	ELKINS LANE	G3		1
F002	FARMER ROAD	D2		1
F005	FERGUSON ROAD	D2		1

AD	DESCRIPTION	LOCATION	LOCATION DESCRIPTION	DISTRICT #
F006	FIELDS ROAD	A5		1
G008	GOLDSTON SPRINGS ROA	G8		1
G012	GORE ROAD	E3	INSET 17	1
G016	GRAIN LANE	A6		1
G017	GRAINGER ROAD	A4		1
G023	GROOMS ROAD	C4		1
H009	HAMMOND LANE	F2		1
H014	HART FARM ROAD	A3		1
H015	HARTSFIELD ROAD	D4		1
H021	HAYES ROAD	A4		1
H022	HAYES STORE ROAD	A3		1
H031	HERSHEL SYKES ROAD	H3		1
H034	HICO ROAD	C3		1
H046	HOLMES ROAD	A2		1
H050	HOWARD ROAD	F2		1
H057	HUNTER ROAD	A3		1
H060	HEATHER LANE	F4		1
H063	HICKORY GROVE ACCESS	G4		1
H068	HICKORY LAKE DRIVE	I4		1
J011	JIM HUNT ROAD	B5		1
J019	JONES BEND ROAD	C6		1
J022	JONES MILL-CROSSLAND	B2		1
J023	JONES ROAD	C3		1
K013	KLOSSING DRIVE	B6	INSET 16	1
K014	KUYKENDALL ROAD	C2		1
L018	LAMPKINS ROAD	B4		1
L036	LOOP ROAD	F4		1
L040	LOVE LANE	F2		1
M009	MAPLE STREET	B3		1
M015	MARTIN MILL ROAD	D3		1
M016	MASON LAKE ROAD	F2		1
M029	MCGHEE BRANCH LANE	H2		1
M030	MCGHEE BRANCH ROAD	G2		1
M033	MCCLURE ROAD	A5		1
M041	MIDWAY ROAD	C6		1
M042	MILL CREEK ROAD	D2		1
M050	MOORE LAKE ROAD	A6		1
M051	MORRIS ROAD	F3	INSET 17	1
M055	MT. PLEASANT ROAD	F2		1
M056	MT. PLEASANT-FREELAN	H2		1
M057	MT. SINAI ROAD	F3	INSET 17	1
M069	MONTVIEW COVE	H5		1
M070	MADYLIE LANE	J4		1
N006	NEW BOSTON ROAD	C5		1
N014	NORTH FORK ROAD	B2		1
O014	OLD BLAKE SCHOOL ROA	C4		1
O017	OLD CALDWELL ROAD	C2		1
O021	OLD PARIS-MURRAY ROA	F2		1
O024	OLD TIMER'S ROAD	E3	INSET 17	1

ROAD	DESCRIPTION	LOCATION	LOCATION DESCRIPTION	DISTRICT #
V013	VICKERY ACCESS ROAD	G4		1
V014	VICKERY LANE	G4		1
W002	WAGNER ROAD	A5		1
W009	WARD LANE	C5		1
W012	WEBB LANE	B3		1
W013	WEIHER ROAD	B5		1
W019	WHITE ROAD	H2		1
W026	WIGGINS ROAD	B3		1
W028	WILLIAMS LANE	F4		1
W033	WILSON ROAD	E2		1
W041	WOODARD ROAD	A7		1
W050	WYNINGER LANE	E4		1
W051	WYNINGER ROAD	E4		1
W053	WALTERS ROAD	G3		1
W060	WINDCHASE COVE	H5		1
W061	WOODFIELD ROAD	I4		1
Y003	YATES ROAD	B7	INSET 18	1
A014	ANDREWS ROAD	F8		2
A024	ARCHIE LANE	I8		2
A025	ARCHIE ROAD	I8		2
A026	ARLIE NEELY ROAD	F10		2
A028	ATCHISON LANE	J8		2
A030	ATLANTIC AVENUE	C9	INSET 18	2
A033	ADAMS ROAD	A9, B9		2
B001	BAILLEY ROAD	E9		2
B005	BARHAM ROAD	D10		2
B014	BEANE LANE	G8		2
B015	BEAR CREEK ROAD	H9, H10		2
B023	BEN SMITH ROAD	A9		2
B027	BETHESDA ROAD	H7		2
B035	BLAKESHIRE ROAD	A9		2
B039	BOB RICHARDSON ROAD	I8		2
B040	BOB WHITE LANE	F7		2
B044	BOOTH MCSWAIN LANE	I7		2
B046	BOYD LANE	G9	INSET 10	2
B059	BROGDON CEMETERY LAN	B8		2
B063	BROWN ROAD	C7		2
B067	BUCK BRANCH ROAD	G9	INSET 10	2
B070	BUNN SHCOOL ROAD	E8	INSET 2	2
B075	BLUEBIRD LANE	G8		2
B077	BROWNING DRIVE	F7		2
B079	BLACKBERRY LANE	A7		2
B085	BYFORD LANE	I8		2
C004	CALEDONIA ROAD	A9		2
C013	CANNON STORE ROAD	A8	K7, INSET 11	2
C046	CLENDININ ROAD	F8		2
C048	CLIFTY CREEK ROAD	H7		2
C049	CLIFTY ROAD	G7	INSET G7	2
C050	CLIFTY VILLAGE LANE	F7		2

DESCRIPTION	LOCATION	LOCATION DESCRIPTION	DISTRICT #
B010	BAYVIEW COURT	INSET 9	3
B012	BEACH DRIVE	INSET 14	3
B013	BEACH LANE	INSET 14	3
B016	BEAUVILLE LANE		3
B017	BEAVER DAM CEMETERY	INSET 13	3
B018	BEECH DRIVE		3
B019	BEECH LANE	INSET 6/PARIS	3
B021	BELL LANE	INSET 8,16	3
B022	BELVIEW ROAD	INSET 4	3
B024	BENNETT ROAD		3
B026	BETHESDA LANE	INSET H6	3
B028	BEVERLY CIRCLE	INSET 8,16	2
B032	BLACKBURN DRIVE	INSET 6/PARIS	3
B034	BLAKE DRIVE	INSET 13	3
B037	BLUE GILL DRIVE	INSET 13	3
B038	BOAT DOCK ROAD	INSET 13	3
B042	BOBCAT DEN ROAD		3
B043	BOEHMS STREET	INSET 7	3
B047	BRADFORD ROAD		3
B048	BRADSHAW CEMETERY RO		3
B049	BRANCH ROAD	INSET 8,16	3
B052	BREAM DRIVE	INSET 13	3
B056	BRITTON FORD ROAD	INSET 9	3
B057	BROADVIEW LANE	INSET 7	3
B058	BROADVIEW ROAD	INSET 9	3
B060	BROOKSHORE ROAD	INSET 8,16	3
B062	BROWN LANE		3
B064	BUCHANAN ROAD	INSET 8,16	3
B066	BUCHANAN RESORT ROAD		3
B069	BULL DURHAM ROAD		3
B071	BURNS ROAD	INSET 13	3
B072	BELLWOOD DRIVE	INSET 6/PARIS	3
B074	BUD ROAD	INSET 9	3
B076	BAYFRONT DRIVE	INSET 5	3
B078	BONNIE LANE	INSET 5	3
B081	BACKWATER DRIVE		3
B082	BLUFF CREEK LANE	INSET 6/PARIS	3
B086	BLAKE DRIVE		3
B088	BOULDER DRIVE	INSET 13	3
C001	CABANNA DRIVE	INSET 14	3
C002	CADENHEAD DRIVE	INSET 8,16	3
C005	CALL DRIVE	INSET 9	3
C006	CAMP ROAD	INSET 4	3
C010	CAMPUS ROAD	I3	3
C014	CARL CHANDLER ROAD	I2	3
C015	CARLOS LANE	G4	3
C018	CARP DRIVE	L2	3
C021	CASTLETON COVE	G6	3
C024	CAY LAWRENCE ROAD	H4	3

HENRY COUNTY HIGHWAY DEPARTMENT
ROAD LISTING REPORT
01/05/10

DESCRIPTION	LOCATION	LOCATION DESCRIPTION	DISTRICT #
C025 CEDAR DRIVE	K2	INSET 13	3
C026 CELOTEX PLANT ROAD	G6	INSET 6/PARIS	3
C027 CENTER DRIVE	K7	INSET 7	3
C029 CHANDLER ROAD	G4		3
C030 CHAPEL HILL ROAD	F5		3
C031 CHAPMAN ROAD	J4		3
C032 CHARLES DRIVE	K7	INSET 7	3
C033 CHARLES MCCAIG LANE	H5		3
C034 CHARLIE WYNN ROAD	J2		3
C035 CHERRY ISLAND ROAD	K2	INSET 13	3
C037 CHESTNUT RIDGE ROAD	L2	INSET 13	3
C038 CHUCKWOOD DRIVE	K4	INSET 8,16	3
C039 CLARIDY DRIVE	K7	INSET 7	3
C040 CLARK LANE	J3		3
C052 COAST GUARD ROAD	K3	INSET 5	3
C063 COUNTRY CLUB LOOP	G5		3
C064 COUNTRY CLUB ROAD	G5		3
C065 COUNTRY WOOD DRIVE	H6	INSET H6	3
C066 COUNTRY HOME ROAD	G6	INSET 6/PARIS	3
C068 COWPATH ROAD	H3		3
C072 CRATTIE DRIVE	K5	INSET 14	3
C073 CROCKER ROAD	L2	INSET 13	3
C075 CROSSFIELD DRIVE	K4	INSET 8,16	3
C077 GROWS NEST LOOP	J6		3
C080 BUD RD(CUT-OFF-RD)	K6	INSET 9	3
C081 CYPRESS HEIGHTS LANE	L2	INSET 13	3
C082 CYPRESS POINT LANE	L2	INSET 13	3
C083 CYPRESS ROAD	K2	INSET 13	3
C084 CYPRESS RESORT LOOP	K2	INSET 13	3
C088 CARLTON DRIVE	G6	INSET 6/PARIS	3
C091 COURTNEY CIRCLE	K4	INSET 8,16	3
C092 CASTLETON COVE ESTD.	G6	INSET 6/PARIS	3
C093 CRAPPIE DRIVE	L2	INSET 13	3
C094 CATFISH ROAD	K2	INSET 13	3
C095 CHEVY LANE	J4		3
C097 CHASE HUNTER LANE	K4	INSET 8,16	3
C101 CALEB DRIVE	K4	INSET 8,16	3
C102 CALLAWAY DRIVE	I4		3
C103 CARMEN DRIVE	H6	INSET H6	3
C104 CLOVER LANE	K2	INSET 13	3
C105 CANE CREEK	K6	INSET 9	3
C108 COBBLESTONE DRIVE.	I4		3
D004 DARRELL DRIVE	K6	INSET 9	3
D005 DAVIDSON DRIVE	G6	INSET 6/PARIS	3
D007 DAVIS ROAD	K4	INSET 8,16	3
D009 DEERFIELD COURT	K4	INSET 8,16	3
D011 DINKINS ROAD	H5		3
D012 DOCK DRIVE	L2	INSET 13	3
D013 DOG DRIVE	K4	INSET 8,16	3

DESCRIPTION	LOCATION	LOCATION DESCRIPTION	DISTRICT #
D014	DOGWOOD DRIVE	K4 INSET 8,16	3
D015	E. DOGWOOD ROAD	L2 INSET 13	3
D016	W. DOGWOOD ROAD	L2 INSET 13	3
D017	DOGWOOD THICKET ROAD	H4	3
D019	DONALD LANE	G4	3
D027	DUNCAN DRIVE	K4 INSET 8,16	3
D033	DYCUS HILL ROAD	J4	3
D034	DYER ROAD	K4 INSET 8,16	3
D036	DICKSON LANE	J6	3
D039	DIXIE LANE	J4	3
E002	EAGLE CREEK DRIVE	K3 INSET 5	3
E003	EAGLE CREEK LOOP	K3 INSET 5	3
E004	EAGLE CREEK SPUR	K3 INSET 5	3
E005	GRAVES LANE	K3 INSET 5	3
E006	EAGLE NEST ROAD	K3 INSET 5	3
E007	EAGLE ROAD	K7 INSET 7	3
E008	EAKERS CAMP ROAD	J6	3
E009	EALSEY CEMETERY ROAD	G5	3
E010	EDGAR CEMETERY ROAD	G6	3
E011	EDMONDS PLACE	G6	3
E015	ELKHORN ROAD	H5	3
E017	ELKHORN-NOBLES ROAD	I5	3
E019	ELLIS LANE	K4	3
E020	ELMWOOD DRIVE	K4	3
E021	ELROY DRIVE	J7	3
E023	EVANS LANE	G6	3
E024	EVANPUGH DRIVE	I4	3
E025	EARL HARRIS ROAD	K4	3
F003	FAWNWOOD DRIVE	L5 23RD. DIST.	3
F007	FIRETOWER LANE	H6 INSET H6	3
F010	FOREST DRIVE	I3 INSET 4	3
F011	FORSYTHE ROAD	H6 INSET H6	3
F013	FOXHOUND ROAD	I2	3
F016	FREELAND LANE	I2	3
F017	FREELAND ROAD	I4	3
F019	FRIENDSHIP ROAD	J3	3
F020	FOREST LANE	K3	3
F023	FERN COURT	L3	3
G002	GASTON DRIVE	K4	3
G004	GIBSON DRIVE	K4	3
G006	GIRL SCOUT CAMP ROAD	K7	3
G007	GISMAL STREET	L2	3
G011	GORDAN ROAD	J6	3
G014	GRACELAND ROAD	K4	3
G015	GRACY DRIVE	G6	3
G018	GREEN HILL ESTATES R	L2	3
G020	GREENHILL DRIVE	L2	3
G021	GREENHILL LANE	F6	3
G027	GUTHRIE ROAD		3

HENRY COUNTY HIGHWAY DEPARTMENT
ROAD LISTING REPORT
01/05/10

DESCRIPTION	LOCATION	LOCATION DESCRIPTION	DISTRICT #
G029	GRAVES LANE	K3 INSET 5	3
G030	GOOCH LANE	H6 INSET H6	3
G031	GARDNER COVE	H6 INSET H6	3
H001	HACKBERRY LANE	L2 INSET 13	3
H002	HAGLER RIDGE ROAD	J7 INSET 6	3
H004	HAILLEY LANE	K4 INSET 8,16	3
H007	HAM WILLIAMS ROAD	J4	3
H008	HAMILTON ROAD	J4	3
H010	HANSEL CEMETERY LANE	G5	3
H013	HAROLD DRIVE	G6 INSET 6/PARIS	3
H020	HAVEN DRIVE	K7 INSET 7	3
H032	HICKORY DRIVE	L2 INSET 13	3
H033	HICKORY GROVE CEMETE	G4	3
H035	HIDDEN ACRES ROAD	G6 INSET 6/PARIS	3
H036	HIDDEN PINES LANE	K7 INSET 7	3
H038	HILLTOP DRIVE	K4 INSET 8,16	3
H039	HILLVIEW COURT	K4 INSET 8,16	3
H042	HOLIDAY ACRES CIRLCE	K5 INSET 14	3
H043	HOLIDAY ACRES COVE	K5 INSET 14	3
H044	HOLIDAY ACRES DRIVE	K5 INSET 14	3
H045	HOLLY CHUTE ROAD	J3	3
H048	HONEYMOON COVE	K5 INSET 14	3
H049	HORSESHOE DRIVE	K4 INSET 8,16	3
H055	HUGHES ROAD	J7 INSET 6	3
H056	HUNTER DRIVE	H6 INSET H6	3
H058	HUTSON LANE	H5	3
H059	HI-EN-DO-LO ROAD	G6 INSET 6/PARIS	3
H066	HOLLY FORK COVE	H5	3
H067	HERON LANE	J3	3
I002	INDIA VILLAGE ROAD	G6 INSET 6/PARIS	3
J004	JACKSON FOREST ROAD	G5	3
J005	JAKE LANE	K4 INSET 8,16	3
J007	JAMES WIMBERLEY LANE	J6	3
J010	JENKINS FIELD ROAD	J4	3
J012	JIM MERRILL ROAD	F4	3
J013	JOE MILAM ROAD	I4	3
J014	JOHN CALDWELL LANE	J6	3
J016	JOHN ROWLETT ROAD	I3	3
J018	JOHNSON LANE	I4	3
J021	JONES LOOP	J6	3
J025	JOY DRIVE	K4 INSET 8,16	3
J026	JOY HILL DRIVE	K4 INSET 8,16	3
J027	JOY LANE	K4 INSET 8,16	3
J029	JOYNTER ROAD	B6 INSET 16	3
J030	JUNCTION CIRCLE	K7 INSET 7	3
J031	JERRY COVE	H6 INSET H6	3
J032	JONNIE DRIVE	H5	3
J033	JENELLE DRIVE	H5	3
J034	JACK'S LANE	K4 INSET 8,16	3

HENRY COUNTY HIGHWAY DEPARTMENT
ROAD LISTING REPORT
01/05/10

DESCRIPTION	LOCATION	LOCATION DESCRIPTION	DISTRICT #
J035 JENKINS FIELD ROAD	J4		3
K001 KECK LANE	L2	INSET 13	3
K002 KENDALL ROAD	I4		3
K004 KENTUCKY LAKE DRIVE	L2	INSET 13	3
K005 KENWOOD DRIVE	K4	INSET 8,16	3
K008 KILLEBREW LANE	K6	INSET 9	3
K009 KILLEBREW ROAD	K6	INSET 9	3
K010 KING ARTHUR DRIVE	G6	INSET 6/PARIS	3
K012 KIRKS TRADING POST R	K3	INSET 5	3
K015 KRISTIE LANE	K4	INSET 8,16	3
K017 KYLE LANE	K4	INSET 8,16	3
K018 KALEIGH LANE	K6	INSET 9	3
L003 LAKE ACCESS ROAD	K5	INSET 14	3
L004 LAKE HILL COVE	K4	INSET 8,16	3
L005 LAKE ROAD	K4	INSET 8,16	3
L006 LAKEHILL BEACH ESTAT	K4	INSET 8,16	3
L007 LAKEHILL ROAD	K2	INSET 13	3
L008 LAKESHORE DRIVE	K7	INSET 7	3
L009 LAKESIDE ESTATES ROA	K7	INSET 7	3
L010 LAKEVIEW COURT	K4	INSET 8,16	3
L011 LAKEVIEW COVE	K4	INSET 8,16	3
L012 LAKEVIEW DRIVE	K4	INSET 8,16	3
L013 LAKEVIEW LANE	K4	INSET 8,16	3
L014 LAKEVIEW MANOR COVE	K7	INSET 7	3
L015 LAKEVIEW MANOR LANE	K7	INSET 7	3
L016 LAKEVIEW MANOR ROAD	J7	INSET 6	3
L017 LAKEVIEW TRACE ROAD	K4	INSET 8,16	3
L019 LAMPLEY CIRCLE	K4	INSET 8,16	3
L020 LARDE LANE	J5	INSET 14	3
L021 LASHLEE SPRINGS ROAD	J5	INSET 14	3
L022 LASHLEE SPRINGS TRAI	L4	23RD. DIST.	3
L023 LAUREL LANE	L4	23RD. DIST.	3
L024 LAXTON DRIVE	G6	INSET 6/PARIS	3
L025 LEISURE ACRES	K4	INSET 8,16	3
L030 LICKERT LANE	L2	INSET 13	3
L033 LOG CABIN ROAD	H3		3
L041 LOVING DRIVE	I4		3
L043 LEACH LANE	K4	INSET 8,16	3
L045 LANCELOT LANE	K4	INSET 8,16	3
L047 LICK CREEK ROAD	G6	INSET 6/PARIS	3
L048 LEGENDS DRIVE	K4	INSET 8,16	3
L049 LINKS BEND WAY	K4	INSET 8,16	3
L050 LAB DRIVE	K4	INSET 8,16	3
L052 LEON ROAD	I5		3
M001 MABERRY ROAD	K4	INSET 8,16	3
M003 MACSAIN ROAD	J7	INSET 6	3
M004 MAGNOLIA TREE LANE	L2	INSET 13	3
M008 MANSARD ISLAND DRIVE	G6	INSET 6/PARIS	3
M010 MAPLE LANE	K4	INSET 8,16	3
	L2	INSET 13	3

ROAD	DESCRIPTION	LOCATION	LOCATION DESCRIPTION	DISTRICT #
M011	MARCELINE CIRCLE	K4	INSET 8,16	3
M013	MARINA DRIVE	K4	INSET 8,16	3
M014	MARVIN LANE	G4		3
M018	MASSENGILL DRIVE	K4	INSET 8,16	3
M021	MAXWELL ROAD	H6	INSET H6	3
M022	MAYBUN DRIVE	K4	INSET 8,16	3
M027	MCDANIEL LANE	G5		3
M028	MCSEHEE LANE	I4		3
M031	MCINTOSH ROAD	G5		3
M032	MCLEAN ROAD	K6	INSET 9	3
M034	MEADOWOOD DRIVE	J4		3
M037	MEGAN LANE	F5		3
M043	MILLS LANE	K2	INSET 13	3
M047	MIZPAH STREET	K7	INSET 7	3
M048	MOODY CEMETERY ROAD	J3		3
M053	MOSS LANE	K4	INSET 8,16	3
M061	MUZZALL STREET	G6	INSET 6/PARIS	3
M062	MYATT ROAD	G6	INSET 6/PARIS	3
M063	MORGAN LANE	H5		3
M067	MASTERS PLACE	K4	INSET 8,16	3
N001	NANNEY ROAD	G4		3
N002	NEELEY ROAD	H6	INSET H6	3
N003	NELSON SCHOOL ROAD	G5		3
N007	NEWS CIRCLE	K2	INSET 13	3
N008	NEWTON LANE	K3	INSET 5	3
N009	NOBLES ROAD	H5		3
N010	NORDAN DRIVE	K4	INSET 8,16	3
N011	NORMAL AVENUE	K4	INSET 8,16	3
N012	NORMAN ROAD	K4	INSET 8,16	3
N013	NORTH DRIVE	K7	INSET 7	3
N018	NALONNA DRIVE	H5		3
O001	OAK DRIVE E.	L2	INSET 13	3
O002	OAK DRIVE W.	L2	INSET 13	3
O003	OAK GROVE ACCESS ROA	I4		3
O004	OAK GROVE ROAD N.	I4		3
O005	OAK GROVE ROAD S.	I4		3
O006	OAK HAVEN ROAD	K3	INSET 5	3
O007	OAK HILL DRIVE	K3	INSET 5	3
O008	OAK TREE LANE	H6	INSET H6	3
O010	DAKLEAF LANE	K4	INSET 8,16	3
O011	OBION LANE	K4	INSET 8,16	3
O012	OBEN DRIVE	J5	INSET 14	3
O016	OLD BRITTON FORD ROA	K6	INSET 9	3
O020	OLD ORCHARD ROAD	G6	INSET 6/PARIS	3
O022	OLD SPRINGVILLE ROAD	J6		3
O033	OTTIS ROAD	L2	INSET 13	3
O034	OWENS LANE	G5		3
O036	OLD HWY. 119	K2	INSET 13	3
O037	OLDE TENNESSEE TRAIL	J4, K4	INSET 16,15	3

HENRY COUNTY HIGHWAY DEPARTMENT
ROAD LISTING REPORT
01/05/10

DAD	DESCRIPTION	LOCATION	LOCATION DESCRIPTION	DISTRICT #
P001	PACE POINT ROAD	L4	23RD. DIST.	3
P006	PARKER CEMETERY LANE	K3	INSET 5	3
P011	PATRICK DRIVE	K5	INSET 14	3
P013	PAWNEE DRIVE	K4	INSET 8,16	3
P014	PAYNE LANE	K7	INSET 7	3
P018	PERRY CEMETERY ROAD	I2		3
P027	PINE POINT LOOP ROAD	K4	INSET 8,16	3
P028	PINEHURST LANE	G6	INSET 6/PARIS	3
P029	PINETREE DRIVE	K2	INSET 13	3
P030	PINEVIEW DRIVE	K4	INSET 8,16	3
P031	PINEVIEW ROAD	K4	INSET 8,16	3
P032	PINEWOOD DRIVE ROAD	K4	INSET 8,16	3
P034	PLEASANT GROVE ROAD	K7	INSET 7	3
P036	PLEASANT PLACE	K4	INSET 8,16	3
P037	PLEASANT ROAD	K4	INSET 8,16	3
P038	PLEASANT VIEW RESORT	J6		3
P041	POINT PLEASANT ROAD	J2		3
P042	POPLAR DRIVE	L2	INSET 13	3
P043	POPLAR GROVE ROAD	I7		3
P044	PORT ROAD	K4	INSET 8,16	3
P045	PORTER SWITCH ROAD	H6	INSET H6	3
P047	POWELL DRIVE	K4	INSET 8,16	3
P048	PRAIRIE CREST LANE	K4	INSET 8,16	3
P053	PERCH DRIVE	L2	INSET 13	3
Q001	QUAIL COVE	K4	INSET 8,16	3
R001	RABBIT CREEK ROAD	I2		3
R002	RACHEL ROAD	K4	INSET 8,16	3
R006	RATTEREE CEMETERY RO	K2	INSET 13	3
R009	RED BUD DRIVE	K4	INSET 8,16	3
R010	RED TOP HILL ROAD	I2		3
R017	RICE LANE	K4	INSET 8,16	3
R018	RICKMAN DRIVE	J5	INSET 14	3
R021	RIVER OAKS DRIVE	K4	INSET 8,16	3
R022	RIVERDALE DRIVE	K3	INSET 5	3
R023	ROBERT BARNHILL ROAD	G3		3
R024	ROBERT DRIVE	L2	INSET 13	3
R030	ROGERS CEMETERY ROAD	H4		3
R031	ROGERS ROAD	H3		3
R035	ROMEVILLE ROAD	J6		3
R042	RUSS HAVEN DRIVE	K7	INSET 7	3
R043	RUSSWOOD DRIVE	K4	INSET 8,16	3
R044	RUSTLING OAKS LANE	K4	INSET 8,16	3
R048	RECYCLE DRIVE	H6	INSET H6	3
R049	ROYAL OAK DRIVE	K4	INSET 8,16	3
R050	RENAE LANE	H6	INSET H6	3
R051	RILEY DRIVE	K4	INSET 8,16	3
R052	ROCKY RIDGE ROAD	K3	INSET 5	3
R054	RYDER CUP PLACE	K4	INSET 8,16	3
R055	RIVERWOOD DRIVE	K2	INSET 13	3

ROAD	DESCRIPTION	LOCATION	LOCATION DESCRIPTION	DISTRICT #
S001	SANDY BEACH ROAD	J6		3
S002	SANDY CIRCLE	K7	INSET 7	3
S004	SANTA MONICA COVE	H6	INSET H6	3
S005	SARVER DRIVE	K4	INSET 8, 16	3
S006	SAVANNAH DRIVE	I5		3
S010	SCENIC DRIVE	K4	INSET 8, 16	3
S011	SCENIC HILL DRIVE	G6	INSET 6/PARIS	3
S020	SHADY GROVE RD.	G2		3
S022	SHAMROCK CIRCLE	K2	INSET 13	3
S023	SHAMROCK ROAD	K2	INSET 13	3
S028	SHORELINE DRIVE	K7	INSET 7	3
S032	SLOAN ROAD	J5	INSET 14	3
S035	SNOW LANE	K3	INSET 5	3
S036	SOMERSET DRIVE	H6	INSET H6	3
S040	SPRING VALLEY LANE	K2	INSET 13	3
S047	STEPHANIE LANE	K4	INSET 8, 16	3
S049	STONE LANE	K5	INSET 14	3
S051	STUBBLEFIELD ROAD	J4		3
S054	SULLIVAN DRIVE	K4	INSET 8, 16	3
S055	SULPHUR WELLS ACADEM	I5		3
S056	SUMERFIELD DRIVE	K4	INSET 8, 16	3
S057	SUMMERWOOD ESTATES R	K7	INSET 7	3
S058	SUN VALLEY ROAD	K7	INSET 7	3
S060	SUNSET ROAD	K4	INSET 8, 16	3
S061	SUPREME DRIVE	J4		3
S063	SWAN BAY DRIVE	K3	INSET 5	3
S064	SWAN BAY ESTATES ROA	K3	INSET 5	3
S065	SWAN BAY ROAD	K3	INSET 5	3
S066	SWAN LOOP	K3	INSET 5	3
S067	SWAYNE DRIVE	G6	INSET 6/PARIS	3
S068	SWAYNE ROAD	J5	INSET 14	3
S069	SWEET PETE STREET	K7	INSET 7	3
S071	SWOR STILL ROAD	J2		3
S072	SYCAMORE DRIVE	L2	INSET 13	3
S074	STILL WATER DRIVE	H6	INSET H6	3
S075	SUZZANES COVE	H6	INSET H6	3
S076	SUNNYSIDE DRIVE	H6	INSET H6	3
S077	SUNRISE DRIVE	G6, H6	INSET G6	3
S078	SHOFFNER LANE	K4	INSET 8, 16	3
S082	SCARBROUGH LANE	I5		3
T001	TAMWORTH DRIVE	K4	INSET 8, 16	3
T006	TAYS DRIVE	K5	INSET 14	3
T014	THOMPSON DRIVE	K3	INSET 5	3
T016	THOMPSON ROAD	J5	INSET 14	3
T017	THORNHILL ROAD	K6	INSET 9	3
T019	TIERRA DEL SOL DRIVE	K4	INSET 8, 16	3
T021	TIMBERLAKE ROAD	J6		3
T024	TOWER LANE	H3		3
T027	TRAILER ROAD	K4	INSET 8, 16	3

ROAD	DESCRIPTION	LOCATION	LOCATION DESCRIPTION	DISTRICT #
T033	TRUDEAU LANE	H4		3
T034	TURKEY LANE	G6	INSET 6/PARIS	3
T035	TVA ACCESS LANE	K3	INSET 5	3
T040	TATE DRIVE	K2	INSET 13	3
T041	TIMBER TRACE	K4	INSET 8,16	3
T042	TRAIN LANE	J7	INSET 6	3
U002	UPCHURCH DRIVE	K3	INSET 5	3
V001	V. WILLIAMS ROAD	J2		3
V004	VALLEY DRIVE	K4	INSET 8,16	3
V006	VALLEY OAK DRIVE	J3		3
W003	WALKER DRIVE	J5	INSET 14	3
W004	WALKER LOOP	J5	INSET 14	3
W005	WALKER ROAD	J5	INSET 14	3
W006	WALNUT DRIVE	K7	INSET 7	3
W011	WATSON LANE	F5		3
W014	WEST SANDY CREEK LAN	K6	INSET 9	3
W018	WHITE DRIVE	K4	INSET 8,16	3
W025	WHITNEY BRANCH ROAD	J7	INSET 6	3
W029	WILLIAMS ROAD	J4		3
W031	WILLOW OAKS DRIVE	H6	INSET H6	3
W034	WIMBERLY ROAD	H5	INSET H6	3
W035	WINCHESTER ROAD	H6	INSET H6	3
W036	WINDEMERE DRIVE	K4	INSET 8,16	3
W037	WINSETT ROAD	J7	INSET 6	3
W038	WOFFORD LANE	J7	INSET 6	3
W039	WOOD HAVEN COURT	H6	INSET H6	3
W040	WOODY LANE	K7	INSET 7	3
W043	WOODFILED ROAD	I4		3
W044	WOODLAND ACRES ROAD	G5		3
W045	WOODLAND COURT	H6	INSET H6	3
W046	WOODLAND DRIVE	K5	INSET 14	3
W047	WOODS ROAD	K4	INSET 8,16	3
W049	WORKMAN DRIVE	K4	INSET 8,16	3
W052	WELCHWAY DRIVE	H6	INSET H6	3
W054	WILD CHERRY DRIVE	L3	INSET 1	3
W055	WAYDE DRIVE	K4	INSET 8,16	3
W057	WALLICH LANE	F6		3
W058	WATERS EDGE LANE	E5	INSET 3	3
B068	BUCY LANE	E6		4
C078	CRUTCHFIELD LANE	E6		4
C085	CALEDONIA STREET EXT	E7		4
C086	CULLIVAN ROAD	E6		4
C096	CLEARVIEW DRIVE	F5		4
D010	DIGGS ROAD	D5		4
E012	EDWARDS STREET	E6		4
E026	EVERGREEN DRIVE	F5		4
F009	FLATWOODS LANE	D5		4
F012	FOUNDRY HILL ROAD	E5	INSET 3	4
G022	GREENWOOD CEMETERY R	E6		4

JAD

DESCRIPTION LOCATION LOCATION DESCRIPTION DISTRICT #

G028	GARLAND STREET	E6		4
I003	IRONBANKS ROAD	D5		4
J002	JACK YOUNGER LANE	E6		4
J020	JONES BEND ROAD EXT.	E6		4
J036	JAMES ROAD	E5	INSET 3	4
L027	LEROY LANE	E5	INSET 3	4
L034	LOGAN ROAD	F6		4
M038	MELISSA DRIVE	E5	INSET 3	4
M058	MULDERINK LANE	D5		4
M066	MIMOSA DRIVE	C2		4
N004	NEW BETHEL CHURCH RO	F5		4
O013	ODOM ROAD	D5		4
P003	PALESTINE ROAD	E7		4
P016	PEACEFUL MEADOWS LAN	E6		4
R008	RAYMER DRIVE	F5		4
R020	RILEY ROAD	E5	INSET 3	4
R040	ROWE SCHOOL ROAD	F5		4
R40B	ROWE SCHOOL RD.	F5		4
S029	SHORT DRIVE	E6		4
S033	SMITH HEIGHTS ROAD	E5	INSET 3	4
S034	SMITH ROAD	E5	INSET 3	4
S048	STEWART ROAD	D5		4
T004	TATERTOWN ROAD	E5	INSET 3	4
T012	THARPE LANE	F6		4
T015	THOMPSON LANE	F5		4
V011	VAUGHN ROAD	E5	INSET 3	4
W023	WHITLOCK PARIS ROAD	E5	INSET 3	4
W024	WHITLOCK ROAD	E5	INSET 3	4
B009	BATES ROAD	E7		5
B029	BEVILL LANE	F7		5
C007	CAMPBELL LANE	G7	INSET G7	5
C008	CAMPBELL ROAD	E8	INSET 2	5
C011	CARLTON DRIVE	G6	INSET 6/PARIS	5
C019	CARPENTER JONES ROAD	F8		5
C022	CATES ROAD	E8	INSET 2	5
C054	COLE FAIRWAY	G7	INSET G7	5
C060	COPE LOONEY ROAD	D7		5
C071	CRAIG COURT	F6		5
C090	CEDAR STREET	K4	INSET 8,16	5
C100	CAMP TYSON ROAD	K4	INSET 8,16	5
D029	DUNLAP STREET EXT.	F7		5
D035	DEERFIELD LANE	F8		5
E022	ELSIE LANE	F5		5
F001	FAIRGROUNDS ROAD	G6	INSET 6/PARIS	5
F014	FRANCES DRIVE	E6		5
G003	GATE 3 ROAD	D8	INSET 18	5
G026	GUTHRIE DRIVE	F6		5
H012	HARMON CEMETERY ROAD	E8	INSET 2	5
H019	HATHAWAY ROAD	C6		5

HENRY COUNTY HIGHWAY DEPARTMENT
ROAD LISTING REPORT
01/05/10

JAD	DESCRIPTION	LOCATION	LOCATION DESCRIPTION	DISTRICT #
H023	HENDERSON DRIVE	F6		5
H024	HENDERSON LANE	F6		5
H028	HERMAN ROGER ROAD	G7	INSET G7	5
H037	HILL ROAD	E7		5
H040	HINCHEY CEMETERY ROA	F7		5
H061	HOG HOLLOW LOOP	J6		5
H062	HUTSON AG ROAD	J6		5
H064	HOG HOLLOW LANE	K6	INSET 9	5
H065	HUMMINGBIRD LANE	G6	INSET 6/PARIS	5
I001	INDIA ROAD	F6		5
J001	JACK HILL ROAD	E7		5
J003	JACKSON, DRIVE	F6		5
J008	JEFFERY LANE	G7	INSET G7	5
J009	JEFFERY'S COVE	F7		5
K007	KESTERSON LANE	D6		5
L029	LEWIS STREET	G6	INSET 6/PARIS	5
M012	MARGE DRIVE	F6		5
M019	MATHENY LANE	D6		5
M020	MATTHEW DRIVE	G7	INSET G7	5
M026	MCCLAINS ROAD	F7		5
M059	MUSIC STREET	G7	INSET G7	5
M064	MOCKINGBIRD LANE	F6		5
M065	MEADOWBROOK DRIVE	F6		5
0018	OLD DRESDEN HWY.	D6		5
0019	OLD MCKENZIE HWY.	E7		5
D035	OWENWOOD PLACE	G6	INSET 6/PARIS	5
P012	PAUL DRIVE	F6		5
P055	PEPPERS DRIVE	F6		5
R047	RUSSELL STREET	F7		5
R027	ROBERSON SCOTT LANE	F7		5
R028	ROBERSON SCOTT ROAD	F7		5
R033	ROLLING MEADOWS N	E8	INSET 2	5
R034	ROLLING MEADOWS S	E8	INSET 2	5
R037	ROSS SAWMILL ROAD	F7		5
R047	RUSSELL STREET	F7		5
S013	SCOTT LANE	G6	INSET 6/PARIS	5
S025	SHELL ACADEMY ROAD	D6		5
S039	SPRING HILL ROAD	E7		5
S041	SPROUL HEIGHTS ROAD	F6		5
S046	STEELE ROAD	E7		5
S059	SUNSET DRIVE	F7		5
S073	SPRUCE STREET	F7		5
T003	TANGLEWOOD LANE	F5		5
T011	TERRY LANE	F6		5
T025	TRADING POST ROAD	D6		5
T030	TRAVIS LOOP	E7		5
T031	TRAVIS ROAD	E7		5
T036	TWIN OAKS LANE	F6		5
T038	TONYA LANE	G7	INSET G7	5

ROAD	DESCRIPTION	LOCATION	LOCATION DESCRIPTION	DISTRICT #
W005	VALLEY ROAD	F6		5
W007	WALNUT CIRCLE	G6	INSET 6/PARIS	5
W008	WALTON CIRCLE	G6	INSET 6/PARIS	5
W015	WHISKEY RIDGE LANE	F7		5
W016	WHISKEY RIDGE ROAD	F7		5
W027	WILDWOOD LANE	D6		5
W030	WILLOUGHBY ROAD	D7		5
F024	FRANK HART ROAD	G4		SHOP

* * * E N D O F R E P O R T * * *

RESOLUTION NO. 6-01-10

A RESOLUTION OF THE HENRY COUNTY, TENNESSEE BOARD
OF COMMISSIONERS OF INTENT TO PARTICIPATE
IN THE THREE-STAR PROGRAM

WHEREAS, the Tennessee Department of Economic and Community Development is committed to assist the communities it serves in creating opportunities for sustained economic growth through the Three-Star Program; and

WHEREAS, participation in the Three-Star Program affords certified communities the opportunity to develop and implement programs affecting the economic appeal and viability considered by business and industry in making investment decisions; and

WHEREAS, certification as a Three-Star community in the Three-Star Program involves a cooperative effort by numerous local entities;

WHEREAS, the Henry County Mayor is the designated contact for the Three-Star Program.

NOW, THEREFORE, BE IT RESOLVED, by the county legislative body of Henry County, Tennessee, meeting in regular session on this 19th day of January, 2010, in Paris, Tennessee, that Henry County will participate in the Three-Star Program.

BE IT FINALLY RESOLVED that a true copy of this Resolution be spread upon the Commission record of this date.

Adopted this 19th day of January, 2010.


PASSED 1-19-2010



BRENT GREER, CHAIRMAN
HENRY COUNTY COMMISSION



JERRY D. BOMAR
COUNTY CLERK



BRENT GREER
HENRY COUNTY MAYOR

APPROVED 1-19-2010

