

STATE OF TENNESSEE
COUNTY OF HENRY...

Be it remembered that the County Commission met in a regular session at the Courthouse in Henry County, Tennessee on January 18, 2011 at 7:00 PM. Present and presiding the Honorable Brent Greer, Chairman, Donna Craig, County Clerk and the County Commissioners:

ITEM NO. 1 The meeting was called to order by Chief Deputy Randy Gean.

ITEM NO. 2 Commissioner Travis led in the invocation.

ITEM NO. 3 Commissioner Bradley led in the pledge to the flag.

ITEM NO. 4 Roll Call

The Clerk called the roll with the following present:

Earl Anderson, Wesley Bradley, Dell Carter, Bobby Freeman, Kenneth Humphreys, Don Jones, Kreg Kyle, Paul Mathenia, Connie McSwain, Paul Neal, Dan Paschall, James Travis, Marty Visser, Mary Warren, David Webb.

ITEM NO. 5 Citizen's Forum

NONE AND THE CHAIR CLOSED

ITEM NO. 6 Commissioner's Forum

Commissioner Paschall- Stated that he did not mean to sound critical of the road department with his remarks about the safety of our school children on the roads in last months meeting, but that we needed to spend money on the roads rather than a facility for something that might not ever happen.

Commissioner McSwain- Asked what happened about the problem on Pig Lane that was brought to the Commission last month by the Thompson family and Chairman Greer responded to this and reported about the results of the Inquiry of this problem.

ITEM NO. 7 Henry County School Board Week

Mayor Greer made a presentation of a proclamation to observe Henry County School Board Week to two Henry County School Board members Present, Director Sam Miles, and a student in attendance .

ROLL CALL
 COUNTY COMMISSION, HENRY COUNTY, JERRY D. BOMAR, COUNTY CLERK
 PARIS, TENNESSEE

Commissioner Freeman presented Resolution #1-1-11 making appointments to committees. A motion was made by Bobby Freeman and seconded by Kenneth Humphreys to approve this resolution as presented.

ITEM NO. 8

	ABSENT	PRESENT	MOTION	SECOND	AYE	NO	ABSTAIN	PASS
ANDERSON, EARL								
BRADLEY, WESLEY								
CARTER, DELL								
FREEMAN, BOBBY			X					
HUMPHREYS, KENNETH				X				
JONES, DON								
KYLE, KREG								
MATHENIA, PAUL								
MCSWAIN, CONNIE								
NEAL, PAUL								
PASCHALL, DAN								
TRAVIS, JAMES								
VISSER, MARTY								
WARREN, MARY								
WEBB, DAVID								
TOTAL								

DATE : 01/18/2011

VOICE VOTE CARRIED

RESOLUTION NO. 1-1-11

A RESOLUTION OF THE HENRY COUNTY, TENNESSEE BOARD OF COMMISSIONERS TO APPOINT CERTAIN CITIZENS AND COMMISSIONERS TO VARIOUS BOARDS, COMMITTEES, AND POSITIONS

WHEREAS, certain vacancies now exist on various boards, committees, and commissions, and in various positions of Henry County, Tennessee; and

WHEREAS, it is the duty and responsibility of the Board of Commissioners of Henry County, Tennessee to appoint certain qualified citizens and Henry County Commissioners to fill said vacancies; and

WHEREAS, the Board of Commissioners has examined and evaluated the qualifications of certain citizens and County Commissioners for appointment to said boards, committees, commissions, and positions.

NOW, THEREFORE BE IT RESOLVED by the Board of Commissioners of Henry County, Tennessee, assembled in regular session on this 18th day of January, 2011, a majority or more of said Commissioners concurring, that:

SECTION 1. The following be and hereby are appointed to the Agriculture Committee for 2 year terms with terms to expire January, 2013:

- a. Farm Woman – Sarah Brewer
- b. Farm Man – Emory Bradley
- c. County Commissioner – Dan Paschall

SECTION 2. Virgil Wall be and hereby is appointed to the Henry County Airport Committee for a 6 year term with term to expire January, 2017.

SECTION 3. Lee Greer be and hereby is appointed as County Attorney for a 1 year term with term to expire January, 2012.

SECTION 4. The following be and hereby are appointed to the Beer Board for 1 year terms with terms to expire January 2012:

- a. District 1 – Don Jones
- b. District 2 – Kreg Kyle
- c. District 3 – Paul Mathenia
- d. District 4 – Dell Carter
- e. District 5 – Earl Anderson
- f. County Attorney – Lee Greer

SECTION 5. The following be and hereby are appointed to the Budget Committee for 3 year terms with terms to expire January, 2014:

- a. County Commissioner – Bobby Freeman
- b. Citizen-at-Large – Terry Evans
- c. First Alternate -- Connie McSwain
- d. Second Alternate – Marty Visser

SECTION 6. The following be and hereby are appointed to the Central Community Service Center Building Committee for a 3 year term with term to expire January, 2014:

- a. County Commissioner – Connie McSwain

SECTION 7. Simone Travis-Tate be and hereby is appointed to the Central Community Service Center Building Committee for a 1 year term with term to expire January 2012.

SECTION 8. The following be and hereby are appointed to the Courthouse Committee for 1 year terms with terms to expire January, 2012:

- a. District 1 – Dan Paschall
- b. District 2 – Kreg Kyle
- c. District 3 – Paul Mathenia
- d. District 4 – Dell Carter
- e. District 5 – Earl Anderson

SECTION 9. The following be and hereby are appointed to the Delinquent Tax Committee for 1 year terms with terms to expire January, 2012:

- a. District 1 – Wes Bradley
- b. District 2 – Paul Neal
- c. District 3 – Paul Mathenia
- d. District 4 – Dell Carter
- e. District 5 – Connie McSwain
- f. County Attorney – Lee Greer
- g. County Mayor – Brent Greer

SECTION 10. The following be and hereby are appointed to the Emergency Communications Board for 3 year terms with terms to expire January, 2014:

- a. Michael Williams
- b. Betty Carter
- c. John Etheridge

SECTION 11. The following be and hereby are appointed to the Committee to Study Rural Fire Protection for Henry County for 1 year terms with terms to expire January, 2012:

- a. District 1 – Don Jones
- b. District 2 – Kreg Kyle
- c. District 3 – Paul Mathenia
- d. District 4 – James Travis
- e. District 5 – David Webb

SECTION 12. The following be and hereby are appointed to the Board of Health for 1 year terms with terms to expire January, 2012:

- a. County Physician – Dr. Terry Harrison
- b. Dentist – Dr. Jeff Morris
- c. Veterinarian – Dr. Buddy Gardner
- d. Director of Schools – Mr. Sam Miles
- e. Nurse – Lori Taylor
- f. Pharmacist – Randall Perkins
- g. Legal Profession – Bill Looney
- h. Medical Doctor – Dr. Scott Whitby

SECTION 13. The following be and hereby are appointed to the Health Insurance Committee for 1 year terms with terms to expire January, 2012:

- a. District 1 – Dan Paschall
- b. District 2 – Kreg Kyle
- c. District 3 – Mary Warren
- d. District 4 – James Travis
- e. District 5 – Connie McSwain

SECTION 14. David Webb be and hereby is appointed as County Historian for a 1 year term with term to expire January, 2012.

SECTION 15. The following be and hereby are appointed to the Investment Committee for 1 year terms with terms to expire January, 2012:

- a. Brent Greer, County Mayor
- b. David Stone, County Trustee
- c. Donna Craig, County Clerk

SECTION 16. The following be and hereby are appointed to the Legislative Committee for 1 year terms with terms to expire January, 2012:

- a. District 1 – Wes Bradley
- b. District 2 – Paul Neal
- c. District 3 – Mary Warren
- d. District 4 – James Travis
- e. District 5 – David Webb
- f. County Attorney – Lee Greer

SECTION 17. Dr. Charles Walker be and hereby is appointed as Medical Examiner for a 1 year term with term to expire January, 2012.

SECTION 18. _____ be and hereby is appointed as Assistant Medical Examiner for a 1 year term with term to expire January, 2012.

SECTION 19. The following be and hereby are appointed to the Nominating Committee for 1 year terms with terms to expire January, 2012:

- a. District 1 – Wes Bradley
- b. District 2 – Kreg Kyle

- c. District 3 – Marty Visser
- d. District 4 – James Travis
- e. District 5 – Earl Anderson

SECTION 20. Harold Bass, Jr., Jerry Bell, Hugh Tyler and Everett Moody be and hereby is appointed to the Planning Commission for a 4 year term with term to expire January 2015.

SECTION 21. The following be and hereby are appointed to the Employees Personnel Policies and Procedures Committee for 2 year terms with terms to expire January, 2013:

- a. District 2 – Bobby Freeman
- b. District 4 – James Travis

SECTION 22. The following be and hereby are appointed to the Public Records Commission for 1 year terms with terms to expire January, 2012:

- a. Donna Craig - County Clerk
- b. Brent Greer - County Mayor
- c. Pam Martin - Register of Deeds
- d. Wes Bradley - County Commissioner
- e. Vicki Snyder - Judicial
- f. Stephanie Tayloe - Genealogist
- g. Connie McSwain - County Commissioner
- h. David Webb - County Historian
- i. Paul Neal – County Commissioner

SECTION 23. The following be and hereby are appointed to the Carroll-Henry County Railroad Authority for 1 year terms with terms to expire January, 2012:

- a. Earl Anderson
- b. Brent Greer

SECTION 24. The following be and hereby are appointed to the Solid Waste Committee for 3 year terms with terms to expire January, 2014:

- a. Citizen-at-Large – Ralph Anderson
- b. County Commissioner – Earl Anderson
- c. County Commissioner – Marty Visser

SECTION 25. The following be and hereby are appointed to the Veterans' Service Committee for 1 year terms with terms to expire January, 2012:

- a. Earl Anderson
- b. Dan Paschall

SECTION 26. David Webb hereby is appointed to the Paris-Henry County Volunteer Center Board for a 3 year term with term to expire January, 2014.

SECTION 27. The following be and hereby are appointed to the Work Release Committee for 1 year terms with terms to expire January, 2012:


- a. District 1 – Don Jones
- b. District 2 – Paul Neal
- c. District 3 – Mary Warren
- d. District 4 – Kenneth Humphreys
- e. District 5 – Connie McSwain

BE IT FURTHER RESOLVED that any and all acts previously passed by this Board of County Commissioners which are in conflict with this Resolution be and hereby are rescinded, repealed, and are of no effect whatsoever.

BE IT FURTHER RESOLVED that this Resolution shall take effect upon its passage by this Board of County Commissioners and approval by the County Executive, the public welfare requiring it.

BE IT FINALLY RESOLVED that a true copy of this Resolution be spread upon the Commission record of this date.

PASSED 1-18-11




**BRENT GREER, CHAIRMAN
HENRY COUNTY COMMISSION**



**DONNA CRAIG
COUNTY CLERK**

APPROVED 1-18-11



**BRENT GREER
HENRY COUNTY MAYOR**

ROLL CALL
 COUNTY COMMISSION, HENRY COUNTY, DONNA CRAIG, COUNTY CLERK
 PARIS, TENNESSEE

Budget Committee member Wanda Gallimore resigned and nominations were taken to Fill the vacancy. Kenneth Humphreys nominated Melanie Dodd and Connie McSwain Nominated Loria Plunk. After much discussion relative to the matter a motion was made By Don Jones and seconded by Paul Mathenia that the vote be taken.

ITEM NO. 9

	ABSENT	PRESENT	MOTION	SECOND	AYE	NO	ABSTAIN	PASS
ANDERSON, EARL								
BRADLEY, WESLEY								
CARTER, DELL								
FREEMAN, BOBBY								
HUMPHREYS, KENNETH								
JONES, DON			X					
KYLE, KREG								
MATHENIA, PAUL				X				
MCSWAIN, CONNIE								
NEAL, PAUL								
PASCHALL, DAN								
TRAVIS, JAMES								
VISSER, MARTY								
WARREN, MARY								
WEBB, DAVID								
TOTAL								

DATE : 01/18/2011

VOICE VOTE CARRIED

ROLL CALL
 COUNTY COMMISSION, HENRY COUNTY, DONNA CRAIG, COUNTY CLERK
 PARIS, TENNESSEE

The vote on the two nominations was taken with the following results:

Voting for Melanie Dodd were: Earl Anderson, Dell Carter, Bobby Freeman, Kenneth Humphreys, Don Jones Kreg Kyle, Paul Mathenia, Dan Paschall, James Travis, Marty Visser, David Webb

Voting for Loria Plunk were: Connie McSwain and Mary Warren

Abstaining- Wesley Bradley

Passing- Paul Neal

A motion was made by Bobby Freeman and seconded by Dell Carter that Melanie Dodd be appointed.

ITEM NO. 10

	ABSENT	PRESENT	MOTION	SECOND	AYE	NO	ABSTAIN	PASS
ANDERSON, EARL								
BRADLEY, WESLEY								
CARTER, DELL								
FREEMAN, BOBBY								
HUMPHREYS, KENNETH								
JONES, DON								
KYLE, KREG								
MATHENIA, PAUL								
MCSWAIN, CONNIE								
NEAL, PAUL								
PASCHALL, DAN								
TRAVIS, JAMES								
VISSER, MARTY								
WARREN, MARY								
WEBB, DAVID								
TOTAL								

ROLL CALL
COUNTY COMMISSION, HENRY COUNTY, DONNA CRAIG, COUNTY CLERK
PARIS, TENNESSEE

A motion was made by Dell Carter and seconded by Bobby Freeman that the Consent Agenda be approved which consisted of the following:
 Minutes of the December 20, 2010 meeting approved, UT Extension Service, Henry County Highway Department, Henry County Medical Center and Henry County Trustee Reports, property and total revenue collections to date and the following notary publics: Cherry L. Boyd, Christian Brockwell, Emily Daniel, Frances L. Loy, Velma M. McBride, Rhonda Taylor, Johnna H. Wade.

ITEM NO. //

	ABSENT	PRESENT	MOTION	SECOND	AYE	NO	ABSTAIN	PASS
ANDERSON, EARL								
BRADLEY, WESLEY								
CARTER, DELL			X					
FREEMAN, BOBBY				X				
HUMPHREYS, KENNETH								
JONES, DON								
KYLE, KREG								
MATHENIA, PAUL								
MCSWAIN, CONNIE								
NEAL, PAUL								
PASCHALL, DAN								
TRAVIS, JAMES								
VISSER, MARTY								
WARREN, MARY								
WEBB, DAVID								
TOTAL								

DATE : 01/18/2011

VOICE VOTE CARRIED

ROLL CALL
 COUNTY COMMISSION, HENRY COUNTY, DONNA CRAIG, COUNTY CLERK
 PARIS, TENNESSEE

Commissioner Humphreys presented Resolutions #2-1-11 and 3-1-11 approving budget Transfers in certain budgets. A motion was made by Kenneth Humphreys and seconded by Bobby Freeman to approve the resolutions as presented.

ITEM NO. 12

	ABSENT	PRESENT	MOTION	SECOND	AYE	NO	ABSTAIN	PASS
ANDERSON, EARL					X			
BRADLEY, WESLEY					X			
CARTER, DELL					X			
FREEMAN, BOBBY				X	X			
HUMPHREYS, KENNETH			X		X			
JONES, DON					X			
KYLE, KREG					X			
MATHENIA, PAUL					X			
MCSWAIN, CONNIE					X			
NEAL, PAUL					X			
PASCHALL, DAN					X			
TRAVIS, JAMES					X			
VISSER, MARTY					X			
WARREN, MARY					X			
WEBB, DAVID					X			
TOTAL					15			

DATE : 01/18/2011

MOTION CARRIED

RESOLUTION #2-1-11

**A RESOLUTION OF THE HENRY COUNTY, TENNESSEE BOARD OF
COMMISSIONERS TO AUTHORIZE CERTAIN CHANGES IN THE BUDGET
FOR THE HENRY COUNTY GENERAL FUND
FOR FISCAL 2010-2011**

WHEREAS, the Board of County Commissioners of Henry County, Tennessee at its August Regular Session, 2010, adopted the budget for the Henry County General Fund for fiscal 2010-2011; and,

WHEREAS, the said Board of County Commissioners of Henry County, Tennessee must authorize and approve any and all changes and amendments of the said budget of the Henry County General Fund; and,

WHEREAS, the expenditures authorized in the said budget of the Henry County General Fund will be insufficient in certain line items with funds being available for transfer; and,

WHEREAS, it is necessary and appropriate that the said budget of the Henry County General Fund be amended to provide additional funds for certain line items.

NOW, THEREFORE, BE IT RESOLVED by the Board of County Commissioners of Henry County, Tennessee assembled in regular session on this the 18th day of January 2011, a majority or more of said membership concurring, that the budget for the Henry County General Fund be and hereby is amended as follows, to-wit:

SHERIFF'S OFFICE

INCREASE ACCOUNT 54110-716, entitled "Law Enforcement Equipment," in the amount of \$100.00

DECREASE ACCOUNT 54110-187, entitled "Overtime," in the amount of \$100.00

INCREASE ACCOUNT 54110-451, entitled "Uniforms," in the amount of \$1,200.00

DECREASE ACCOUNT 54210-499, entitled "Other Supplies & Materials," in the amount of \$1,200.00

INCREASE ACCOUNT 54110-338, entitled "Maintenance & Repair - Vehicles," in the amount of \$2,000.00

DECREASE ACCOUNT 54110-355, entitled "Travel," in the amount of \$2,000.00

INCREASE ACCOUNT 54210-451, entitled "Uniforms," in the amount of \$500.00


DECREASE ACCOUNT 54210-524, entitled "In-Service/Staff Development," in the amount of \$500.00

Please see memo from Sheriff Belew regarding this request.

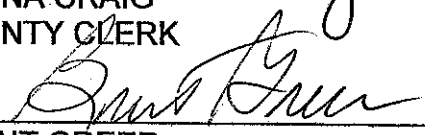
BE IT FURTHER RESOLVED that a true copy of this Resolution be spread upon
the Commission record of this date.

PASSED 1-18-11


BRENT GREER, CHAIRMAN
HENRY COUNTY COMMISSION


DONNA CRAIG
COUNTY CLERK

APPROVED 1-18-11


BRENT GREER
COUNTY MAYOR

RESOLUTION #3-1-11

A RESOLUTION OF THE HENRY COUNTY, TENNESSEE BOARD OF COMMISSIONERS TO AUTHORIZE CERTAIN CHANGES IN THE BUDGET FOR THE HENRY COUNTY HIGHWAY FUND FOR FISCAL 2010-2011

WHEREAS, the Board of County Commissioners of Henry County, Tennessee at its August Regular Session, 2010, adopted the budget for the Henry County Highway Fund for fiscal 2010-2011; and,

WHEREAS, the said Board of County Commissioners of Henry County, Tennessee must authorize and approve any and all changes and amendments of the said budget of the Henry County Highway Fund; and,

WHEREAS, the expenditures authorized in the said budget of the Henry County Highway Fund will be insufficient in certain line items with funds being available for transfer; and,

WHEREAS, it is necessary and appropriate that the said budget of the Henry County Highway Fund be amended to provide additional funds for certain line items.

NOW, THEREFORE, BE IT RESOLVED by the Board of County Commissioners of Henry County, Tennessee assembled in regular session on this the 18th day of January 2011, a majority or more of said membership concurring, that the budget for the Henry County Highway Fund be and hereby is amended as follows, to-wit:

INCREASE REVENUE ACCOUNT 46420, entitled "State Aid Program," in the amount of \$287,938.00

INCREASE ACCOUNT 631336, entitled "Maintenance & Repair - Equipment," in the amount of \$1,000.00

INCREASE ACCOUNT 631442, entitled "Propane Gas," in the amount of \$100.00

INCREASE ACCOUNT 650513, entitled "Worker's Compensation," in the amount of \$1,024.00

INCREASE ACCOUNT 680726, entitled "State Aid Projects," in the amount of \$287,938.00

DECREASE ACCOUNT 631499, entitled "Other Supplies & Materials," in the amount of \$1,100.00

DECREASE ACCOUNT 650516, entitled "Other Self Insured Claims," in the amount of \$1,024.00

BE IT FURTHER RESOLVED that a true copy of this Resolution be spread upon the Commission record of this date.

PASSED 1-18-11

Brent Greer
BRENT GREER, CHAIRMAN
HENRY COUNTY COMMISSION

Donna Craig
DONNA CRAIG
COUNTY CLERK

APPROVED 1-18-11

Brent Greer
BRENT GREER
COUNTY MAYOR

ROLL CALL
 COUNTY COMMISSION, HENRY COUNTY, DONNA CRAIG, COUNTY CLERK
 PARIS, TENNESSEE

Resolution #4-1-11 was presented to affirm compliance with Federal Title VI Regulations. A motion was made by David Webb and seconded by Kreg Kyle to Approve the resolution as presented.

ITEM NO. 13

	ABSENT	PRESENT	MOTION	SECOND	AYE	NO	ABSTAIN	PASS
ANDERSON, EARL								
BRADLEY, WESLEY								
CARTER, DELL								
FREEMAN, BOBBY								
HUMPHREYS, KENNETH								
JONES, DON								
KYLE, KREG				X				
MATHENIA, PAUL								
MCSWAIN, CONNIE								
NEAL, PAUL								
PASCHALL, DAN								
TRAVIS, JAMES								
VISSER, MARTY								
WARREN, MARY								
WEBB, DAVID			X					
TOTAL								

DATE : 01/18/2011

VOICE VOTE CARRIED

RESOLUTION NO. 4-01-11

**A RESOLUTION OF THE HENRY COUNTY, TENNESSEE BOARD
OF COMMISSIONERS TO AFFIRM COMPLIANCE WITH
FEDERAL TITLE VI REGULATIONS**

WHEREAS, both Title VI of the Civil Rights Act of 1964 and the Civil Rights Restoration Act of 1987 provide that no person in the United States shall, on the ground of race, color or national origin, be excluded from participation in, be denied the benefits of, or be subjected to discrimination under any program or activity receiving federal financial assistance; and

WHEREAS, the Tennessee Attorney General opined in Opinion No. 92.47 that state and local governments are required to comply with Title VI of the Civil Rights Act in administering federally funded programs; and

WHEREAS, the Community Development Division of the Tennessee Department of Economic and Community Development administers the Three-Star Program and awards financial incentives for communities designated as Three-Star communities; and

WHEREAS, by virtue of the Tennessee Department of Economic and Community Development receiving federal financial assistance, all communities designated as Three-Star communities must confirm that the community is in compliance with the regulations of Title VI of the Civil Rights Act of 1964 and the Civil Rights Restoration Act of 1987.

NOW, THEREFORE, BE IT RESOLVED, by the county legislative body of Henry County, Tennessee, meeting in regular session on this 18th day of January, 2011, at Henry County Court House in Paris, Tennessee, that:

SECTION 1. The legislative body of Henry County, Tennessee declares that the county is in compliance with the federal Title VI regulations.

SECTION 2. The Department of Economic and Community Development may from time to time monitor the county's compliance with federal Title VI regulations.

SECTION 3. This Resolution shall take effect upon adoption, the public welfare requiring it.

BE IT FINALLY RESOLVED that a true copy of this Resolution be spread upon the Commission record of this date.

PASSED 1-18-11



BRENT GREER, CHAIRMAN
HENRY COUNTY COMMISSION



DONNA CRAIG
COUNTY CLERK

APPROVED 1-18-11



BRENT GREER
HENRY COUNTY MAYOR

ROLL CALL
 COUNTY COMMISSION, HENRY COUNTY, DONNA CRAIG, COUNTY CLERK
 PARIS, TENNESSEE

A motion was made Kreg Kyle and seconded by David Webb to approve Resolution 5-1-11 approving the road listing for the 2011 year.

ITEM NO. 14

	ABSENT	PRESENT	MOTION	SECOND	AYE	NO	ABSTAIN	PASS
ANDERSON, EARL								
BRADLEY, WESLEY								
CARTER, DELL								
FREEMAN, BOBBY								
HUMPHREYS, KENNETH								
JONES, DON								
KYLE, KREG			X					
MATHENIA, PAUL								
MCSWAIN, CONNIE								
NEAL, PAUL								
PASCHALL, DAN								
TRAVIS, JAMES								
VISSER, MARTY								
WARREN, MARY								
WEBB, DAVID				X				
TOTAL								

DATE : 01/18/2011

VOICE VOTE CARRIED

RESOLUTION NO. 5-01-11

**A RESOLUTION OF THE BOARD OF COMMISSIONERS OF
HENRY COUNTY, TENNESSEE TO APPROVE THE LISTING OF
HENRY COUNTY ROADS FOR YEAR 2011**

WHEREAS, the Henry County Highway Department has submitted the current listing of the county roads of Henry County; and

WHEREAS, the road listing must be approved by the Henry County Commission with the understanding that said road list will be updated yearly and submitted for the Commission's approval; and

WHEREAS, the complete listing of roads for Year 2011 is noted in the attached document.

NOW, THEREFORE, BE IT RESOLVED by the Board of Commissioners of Henry County, Tennessee, assembled in regular session on this 18th day of January, 2011, a majority or more of said commissioners concurring, does hereby accept and approve the attached listing of Henry County Roads for Year 2011.

BE IT FURTHER RESOLVED that a true copy of this resolution be spread upon the Commission record of this date.

PASSED 1-18-11



**BRENT GREER, CHAIRMAN
HENRY COUNTY COMMISSION**



**DONNA CRAIG
COUNTY CLERK**

APPROVED 1-18-11



**BRENT GREER
HENRY COUNTY MAYOR**

HENRY COUNTY HIGHWAY DEPARTMENT
ROAD LISTING REPORT
01/06/11

OAD	DESCRIPTION	LOCATION	LOCATION DESCRIPTION	DISTRICT #
A001	ABLES ROAD	A5		1
A002	ADKINS LANE	E3	INSET 17	1
A004	ALEXANDER LOOP	E3	INSET 17	1
A005	ALEXANDER ROAD	B7, C7		1
A013	ANDERSON ROAD	C6		1
A027	ASHBY LANE	G2		1
B002	BANKS LEVEY ROAD	C6, B6		1
B006	BARNETT ROAD	B7	INSET 18	1
B020	BEECHAM LANE	G3		1
B025	BETHANY ROAD	A3, A4		1
B030	BILL LAMB LANE	B6	INSET 16	1
B031	BIRDS CREEK ROAD	D5, E5		1
B036	BLOOD RIVER CHURCH R	H2, I2		1
B050	BRANDON LANE	F2		1
B051	BRATTON ROAD	A3		1
B053	BRIARPATCH LAKE ROAD	A6		1
B065	CLAYTON TOWN ROAD	G2		1
B073	BELL ROAD	C3		1
B083	BARRINGTON LANE	H5		1
B084	BRADY'S BLUFF DRIVE	H5		1
B087	BAZZELL LANE	E3	INSET 17	1
C003	OLD CALDWELL ROAD	C3		1
C028	CENTER SCHOOL ROAD	B3		1
C036	CHERRY LANE	H3		1
C041	CLARY LANE	B3		1
C042	CLARY WAY	B4		1
C043	CLAY PITTS LANE	D4		1
C044	CLAYTON TOWN ROAD	H2		1
C045	CLEMENT LANE	D4		1
C051	CO-OP ROAD	B4		1
C053	COLD CORNER ROAD	A3		1
C055	COLEMAN BRANCH ROAD	H2		1
C056	CONYERSVILLE ROAD	F3	INSET 17	1
C058	COOK LANE	B6	INSET 16	1
C067	COWELL ROAD	C5		1
C069	COX CEMETERY LANE	B4		1
C070	COX ROAD	A5		1
C076	CROSSLAND ROAD	D2		1
C087	CLAYTON TOWN ROAD	G1		1
C089	CHERRY STREET	B4		1
C110	CLAYTON ROAD	H2		1
D001	DALE CEMETERY ROAD	H2		1
D026	DUMAS ROAD	E2		1
D028	DUNCAN LANE	D2		1
D030	DUNN ROAD	D2		1
D031	DURID LANE	C7		1
E018	ELKINS LANE	G3		1
F002	FARMER ROAD	D2		1
F005	FERGUSON ROAD	D2		1

HENRY COUNTY HIGHWAY DEPARTMENT
ROAD LISTING REPORT
01/06/11

OAD	DESCRIPTION	LOCATION	LOCATION DESCRIPTION	DISTRICT #
F006	FIELDS ROAD	A5		1
G008	GOLDSTON SPRINGS ROA	G8		1
G012	GORE ROAD	E3	INSET 17	1
G016	GRAIN LANE	A6		1
G017	GRAINGER ROAD	A4		1
G023	GROOMS ROAD	C4		1
H009	HAMMOND LANE	F2		1
H014	HART FARM ROAD	A3		1
H015	HARTSFIELD ROAD	D4		1
H021	HAYES ROAD	A4		1
H022	HAYES STORE ROAD	A3		1
H031	HERSHEL SYKES ROAD	H3		1
H034	HICO ROAD	C3		1
H046	HOLMES ROAD	A2		1
H050	HOWARD ROAD	F2		1
H057	HUNTER ROAD	A3		1
H060	HEATHER LANE	F4		1
H063	HICKORY GROVE ACCESS	G4		1
H068	HICKORY LAKE DRIVE	I4		1
J011	JIM HUNT ROAD	B5		1
J019	JONES BEND ROAD	C6		1
J022	JONES MILL-CROSSLAND	B2		1
J023	JONES ROAD	C3		1
K013	KLOSSING DRIVE	B6	INSET 16	1
K014	KUYKENDALL ROAD	C2		1
L018	LAMPKINS ROAD	B4		1
L036	LOOP ROAD	F4		1
L040	LOVE LANE	F2		1
M009	MAPLE STREET	B3		1
M015	MARTIN MILL ROAD	D3		1
M016	MASON LAKE ROAD	F2		1
M029	MCGHEE BRANCH LANE	H2		1
M030	MCGHEE BRANCH ROAD	G2		1
M033	MCCLURE ROAD	A5		1
M041	MIDWAY ROAD	C6		1
M042	MILL CREEK ROAD	D2		1
M050	MOORE LAKE ROAD	A6		1
M051	MORRIS ROAD	F3	INSET 17	1
M055	MT. PLEASANT ROAD	F2		1
M056	MT. PLEASANT-FREELAN	H2		1
M057	MT. SINAI ROAD	F3	INSET 17	1
M069	MONTVIEW COVE	H5		1
M070	MADYLIE LANE	J4		1
N006	NEW BOSTON ROAD	C5		1
N014	NORTH FORK ROAD	B2		1
O014	OLD BLAKE SCHOOL ROA	C4		1
O017	OLD CALDWELL ROAD	C2		1
O021	OLD PARIS-MURRAY ROA	F2		1
O024	OLD TIMER'S ROAD	E3	INSET 17	1

439A

ROAD	DESCRIPTION	LOCATION	LOCATION DESCRIPTION	DISTRICT #
Q027	OLD WHITLOCK ROAD	E2		1
Q028	OLIVE ROAD	B5		1
Q030	OSAGE CROSSLAND ROAD	C3		1
Q031	OSAGE LANE	D5		1
Q032	OSAGE RUSHING ROAD	D5		1
P005	PARKHILL ROAD	E3	INSET 17	1
P007	PARRISH LANE	B4		1
P008	PASCHALL CEMETERY RO	B2		1
P009	PASCHALL LANE	D3		1
P010	PASTOR LANE	B7	INSET 18	1
P017	PERKINS ROAD	F2		1
P021	PETE VALENTINE ROAD	F4		1
P023	PHILIP DUNCAN ROAD	F2		1
P024	PICKARD ROAD	A4		1
P033	PLATT ROAD	A6		1
P039	PLED WADE ROAD	C3		1
P050	PURYEAR COUNTRY CLUB	F3	INSET 17	1
P051	PURYEAR CROSSLAND RO	E2		1
R005	RAINEY LANE	A4		1
R012	REUBEN ROAD	A3		1
R014	REX JACKSON LOOP	G3		1
R016	RICE HUMPHREY ROAD	D3		1
R025	ROBERT PASCHALL ROAD	D3		1
R026	ROBERTS ROAD	A4		1
R045	RANGER TRAIL	F3	INSET 17	1
R046	ROSE LANE	E2		1
R053	REAGOR LANE	C6		1
R40A	ROWE SCHOOL RD.	F4		1
S014	SELDOM SEEN LANE	B5		1
S024	SHANKLE ROAD	F4		1
S037	SPARKS ROAD	C4		1
S038	SPRING HILL CREEK RO	C4		1
S042	STAFFORD ROAD	E3	INSET 17	1
S044	STATE LINE ROAD	F1		1
S050	STORY LANE	D2		1
S053	SUGAR CREEK LANE	B2		1
S079	STONECREEK DRIVE	H5		1
S080	STONE CREEK DRIVE	H5		1
S081	SOUTHHAVEN LANE	H5		1
S083	SIMMONS LANE	E4		1
T002	TAN YARD HILL ROAD	F4		1
T010	TERRAPIN CREEK ROAD	A2		1
T020	TILLMAN ROAD	C4		1
T023	TOWNSEND ROAD	C7		1
T028	TRAILS END LANE	C5		1
T039	TOBACCO STICK DR.	H4		1
U001	UNION FRIENDSHIP CHU	B7	INSET 18	1
V003	VALENTINE ROAD	F2		1
V012	VEASEY ROAD	B5		1

00 440

HENRY COUNTY HIGHWAY DEPARTMENT
ROAD LISTING REPORT
01/06/11

ROAD	DESCRIPTION	LOCATION	LOCATION DESCRIPTION	DISTRICT #
V013	VICKERY ACCESS ROAD	G4		1
V014	VICKERY LANE	G4		1
W002	WAGNER ROAD	A5		1
W009	WARD LANE	C5		1
W012	WEBB LANE	B3		1
W013	WEIHER ROAD	B5		1
W019	WHITE ROAD	H2		1
W026	WIGGINS ROAD	B3		1
W028	WILLIAMS LANE	F4		1
W033	WILSON ROAD	E2		1
W041	WOODARD ROAD	A7		1
W050	WYNINGER LANE	E4		1
W051	WYNINGER ROAD	E4		1
W053	WALTERS ROAD	G3		1
W060	WINDCHASE COVE	H5		1
W061	WOODFIELD ROAD	I4		1
Y003	YATES ROAD	B7	INSET 18	1
A014	ANDREWS ROAD	F8		2
A024	ARCHIE LANE	I8		2
A025	ARCHIE ROAD	I8		2
A026	ARLIE NEELY ROAD	F10		2
A028	ATCHISON LANE	J8		2
A030	ATLANTIC AVENUE	C9	INSET 18	2
A033	ADAMS ROAD	A9, B9		2
B001	BAILEY ROAD	E9		2
B005	BARHAM ROAD	D10		2
B014	BEANE LANE	G8		2
B015	BEAR CREEK ROAD	H9, H10		2
B023	BEN SMITH ROAD	A9		2
B035	BLAKESHIRE ROAD	A9		2
B039	BOB RICHARDSON ROAD	I8		2
B040	BOB WHITE LANE	F7		2
B044	BOOTH MCSWAIN LANE	I7		2
B046	BOYD LANE	G9	INSET 10	2
B059	BROGDON CEMETERY LAN	B8		2
B063	BROWN ROAD	C7		2
B067	BUCK BRANCH ROAD	G9	INSET 10	2
B070	BUNN SHCOOL ROAD	E8	INSET 2	2
B075	BLUEBIRD LANE	G8		2
B077	BROWNING DRIVE	F7		2
B079	BLACKBERRY LANE	A7		2
B085	BYFORD LANE	I8		2
C004	CALEDONIA ROAD	A9		2
C013	CANNON STORE ROAD	A8	K7, INSET 11	2
C046	CLENDININ ROAD	F8		2
C048	CLIFTY CREEK ROAD	H7		2
C049	CLIFTY ROAD	G7	INSET G7	2
C050	CLIFTY VILLAGE LANE	F7		2
C062	COPPER SPRING ROAD	I9		2

440A

HENRY COUNTY HIGHWAY DEPARTMENT
ROAD LISTING REPORT
01/06/11

ROAD	DESCRIPTION	LOCATION	LOCATION DESCRIPTION	DISTRICT #
C099	COTTONMOUTH LANE	A9, B9		2
C106	CEDAR LANE	D9		2
C109	CROCKETT LANE	H8		2
D002	DALE ROAD	B8		2
D018	DOLAN ROAD	G8		2
D020	DORSEY ROAD	B9		2
D021	DORTCH DRIVE	H7		2
D022	DORTCH LANE	H7		2
D024	DRING LANE	A8	K7, INSET 11	2
D040	DOUBLE DAY LANE	F10		2
D041	DALE ROAD	A8	K7, INSET 11	2
E001	E. L. WALKER ROAD	E8	INSET 2	2
E013	ELI BROWN ROAD	C10		2
F018	FRENCH ROAD	I9		2
F021	FOREST ROAD	F10		2
F022	FOUST ROAD	F10		2
G005	GILKEY ROAD	D10		2
G025	GUM SPRINGS ROAD	C7		2
H003	HAGLERSVILLE ROAD	E9		2
H005	HALL SCHOOL LANE	C7		2
H006	HALLUM ROAD	C10		2
H011	HARDY ROAD	A8	K7, INSET 11	2
H016	HARVEY BOWDEN LOOP	H8		2
H017	HARVEY BOWDEN ROAD	G8		2
H018	HASTINGS LANE	F10		2
H025	HENRY CEMETERY LANE	C9	INSET 18	2
H026	HENRY-MANSFIELD ROAD	F9	INSET 18	2
H027	HENRY-MIDWAY ROAD	B7	INSET 18	2
H029	HERRONDALE EAST ROAD	B7	INSET 18	2
H030	HERRONDALE WEST ROAD	B7	INSET 18	2
H041	HOBBY ROAD	F7		2
J017	JOHN THARPE ROAD	G9	INSET 10	2
J028	JOY SPARKS ROAD	B10		2
K003	KENT ROAD	F7		2
K016	KENNEDY ROAD	I8		2
L001	L. OWEN LANE	C7		2
L026	LEROY HARRIS ROAD	G9	INSET 10	2
L028	LEWIS LANE	C8	INSET 18	2
L031	LITTLE BENTON ROAD	H10		2
L035	LONG LANE	F9	INSET 18	2
L042	LUMBER ROAD	D8	INSET 18	2
L044	LAWRENCE CEMETERY RO	A8	K7, INSET 11	2
L046	LAZY DAY LANE	I6		2
L051	LONG LANE	F9	INSET 18	2
M002	MACEDONIA ROAD	D8	INSET 18	2
M005	MANLEYVILLE CEMETERY	I8		2
M006	MANLEYVILLE ROAD	H9		2
M023	MAYS BRIDGE LANE	H8		2
M024	MAYS BRIDGE ROAD	I7		2

HENRY COUNTY HIGHWAY DEPARTMENT
ROAD LISTING REPORT
01/06/11

OAD	DESCRIPTION	LOCATION	LOCATION DESCRIPTION	DISTRICT #
M025	MCCAIN ROAD	A7		2
M035	MEADOWS ROAD	D9		2
M039	MELTON ROAD	B9		2
M044	MITCHELL DRIVE	G7	INSET G7	2
M045	MITCHELL LOOP	A9		2
M046	MITCHELL ROAD	A9		2
M049	MOODYS LANE	I9		2
M052	MOSES LANE	D8	INSET 18	2
M060	MUZZALL ROAD	G9	INSET 10	2
M068	MANSFIELD ROAD	F9	INSET 18	2
N005	NEW BETHEL ROAD	A8	K7, INSET 11	2
N016	NORWOOD ROAD	H9		2
N017	NIKKI LANE	P7		2
O009	OAKLAWN ESTATES LANE	H7		2
O023	OLD STATE ROUTE 76	C9	INSET 18	2
P002	PACK HILL ROAD	I8		2
P019	PERRY SCHOOLHOUSE LO	D10		2
P020	PERRY SCHOOLHOUSE RO	D10		2
P022	PETTIJOHN CREEK ROAD	E9		2
P025	PIG ROAD	C9	INSET 18	2
P035	PLEASANT HILL ROAD	H9		2
P040	PLUMLEY DRIVE	G6	INSET 6/PARIS	2
P045	PORTER NORWOOD ROAD	H10		2
P049	PUCKETT ROAD	C9	INSET 18	2
P052	PAWPAW LANE	A10		2
P054	PIONEER DRIVE	C9	INSET 18	2
R003	RADFORD LAKE ROAD	A8	K7, INSET 11	2
R004	RAILROAD STREET	G9	INSET 10	2
R007	RAY SNIDER ROAD	B9		2
R011	REPLOGLE ROAD	C9	INSET 18	2
R013	REVEL LANE	B9		2
R015	REYNOLDSBURG ROAD	F7		2
R019	RIDGEVIEW LANE	F9	INSET 18	2
R029	ROBIN HILL LOOP	H6	INSET H6	2
R036	ROSS ROAD	A7		2
R039	ROUTON TRUCK STOP RO	E8	INSET 2	2
R041	RUSHING ROAD	I9		2
R056	RAVENWOOD COVE	I8		2
R057	REPUBLIC DRIVE	A010	G6, H6, INSET G6	2
S012	SCOTT EVANS ROAD	H7		2
S015	SETH FRENCH ROAD	I7		2
S016	SETH FRENCH ROAD	I7		2
S017	SEYMORE DRIVE	G7	INSET G7	2
S018	SEYMORE LANE	G7	INSET G7	2
S019	SEYMORE ROAD	G7	INSET G7	2
S026	SHERRY LANE	G7	INSET G7	2
S027	SHILOH CHURCH ROAD	F9	INSET 18	2
S030	SKUNK HOLLOW LANE	B10		2
S031	SKUNK HOLLOW ROAD	B10		2

441A

HENRY COUNTY HIGHWAY DEPARTMENT
ROAD LISTING REPORT
01/06/11

JAD	DESCRIPTION	LOCATION	LOCATION DESCRIPTION	DISTRICT #
	S043 STARKEY LOOP	B8		2
	S070 SWOR ROAD	I8		2
	S084 SOUTH STREET	F9	INSET 18	2
	T005 TAYLOR ROAD	B9		2
	T008 TEAGUE ROAD	G9	INSET 10	2
	T009 TENNESSEE DRIVE	K7	INSET 7	2
	T018 THREE BRIDGES ROAD	G9	INSET 10	2
	T029 TRAVIS BOYD ROAD	G8		2
	T032 TRAYWICK ROAD	A9		2
	T037 TYSON ROAD	C7		2
	V002 VALE ROAD	G9	INSET 10	2
	V007 VAN DYKE CEMETERY RO	F7		2
	V008 VAN DYKE GROVE ROAD	F7		2
	V009 VAN DYKE LOOP	F8		2
	V010 VAN DYKE ROAD	E8	INSET 2	2
	W001 WADE DORTCH ROAD	G7	INSET G7	2
	W010 WATKINS LANE	H7		2
	W017 WHISPERING PINES ROA	G7	INSET G7	2
	W020 WHITEHEAD LANE	G8		2
	W021 WHITEHEAD LOOP	G7	INSET G7	2
	W022 WHITEHEAD ROAD	G7	INSET G7	2
	W032 WILSON PARKER ROAD	F8		2
	W042 WOODBIRD PLACE	H8		2
	W048 WOODWARD LANE	K4	INSET 8, 16	2
	W059 WHEELER COVE	I8		2
	A003 ALBERT BROWN LANE	H7		3
	A006 ALLEN DOBSON ROAD	K3	INSET 5	3
	A007 ALLEN DRIVE	L2	INSET 13	3
	A008 ALLEY DRIVE	K7	INSET 7	3
	A010 ALMAN CEMETERY ROAD	G6, H6	INSET G6	3
	A011 ANDERSON DRIVE	G6	INSET 6/PARIS	3
	A012 ANDERSON LANE	G6	INSET 6/PARIS	3
	A016 ANTIOCH COVE	K5	INSET 14	3
	A017 ANTIOCH HARBOR ROAD	J5	INSET 14	3
	A018 E. ANTIOCH ROAD	J4, K4	INSET 16, 15	3
	A019 W. ANTIOCH ROAD	J4, K4	INSET 16, 15	3
	A023 ARAPHOE DRIVE	K4	INSET 8, 16	3
	A029 ATCHISON ROAD	J8		3
	A031 ATWILL DRIVE	J5, K5	INSET 14	3
	A032 AVONDALE PLACE	J4		3
	A034 ASH DRIVE	SHOP	575 CEDAR ST.	3
	A035 APARTMENT ROAD	H5		3
	A036 APARTMENT CIRCLE	H3		3
	B003 BARBARA ROAD	K2	INSET 13	3
	B004 BARBOUR DRIVE	J5	INSET 14	3
	B007 BARNHILL LANE	G5, H5		3
	B008 BASS DRIVE	L2	INSET 13	3
	B010 BAYVIEW COURT	K6	INSET 9	3
	B012 BEACH DRIVE	J5, K5	INSET 14	3

00 442

HENRY COUNTY HIGHWAY DEPARTMENT
ROAD LISTING REPORT
01/06/11

OAD	DESCRIPTION	LOCATION	LOCATION DESCRIPTION	DISTRICT #
B013	BEACH LANE	J5, K5	INSET 14	3
B016	BEAUVILLE LANE	G5		3
B017	BEAVER DAM CEMETERY	I4		3
B018	BEECH DRIVE	L2	INSET 13	3
B019	BEECH LANE	J3		3
B021	BELL LANE	G6	INSET 6/PARIS	3
B022	BELVIEW ROAD	K4	INSET 8, 16	3
B024	BENNETT ROAD	I3	INSET 4	3
B026	BETHESDA LANE	H7		3
B027	BETHESDA ROAD	H7		3
B028	BEVERLY CIRCLE	H6	INSET H6	3
B032	BLACKBURN DRIVE	K4	INSET 8, 16	3
B034	BLAKE DRIVE	G6	INSET 6/PARIS	3
B037	BLUE GILL DRIVE	L2	INSET 13	3
B038	BOAT DOCK ROAD	K2	INSET 13	3
B042	BOBCAT DEN ROAD	J6		3
B043	BOEHMS STREET	K7	INSET 7	3
B047	BRADFORD ROAD	J6		3
B048	BRADSHAW CEMETERY RO	J3		3
B049	BRANCH ROAD	K4	INSET 8, 16	3
B052	BREAM DRIVE	L2	INSET 13	3
B056	BRITTON FORD ROAD	K6	INSET 9	3
B057	BROADVIEW LANE	K7	INSET 7	3
B058	BROADVIEW ROAD	K6	INSET 9	3
B060	BROOKSHORE ROAD	K4	INSET 8, 16	3
B062	BROWN LANE	G5		3
B064	BUCHANAN ROAD	H4		3
B066	BUCHANAN RESORT ROAD	K4	INSET 8, 16	3
B069	BULL DURHAM ROAD	J4		3
B071	BURNS ROAD	L2	INSET 13	3
B072	BELLWOOD DRIVE	G6	INSET 6/PARIS	3
B074	BUD ROAD	K6	INSET 9	3
B076	BAYFRONT DRIVE	K3	INSET 5	3
B078	BONNIE LANE	K3	INSET 5	3
B081	BACKWATER DRIVE	J3		3
B082	BLUFF CREEK LANE	H4		3
B086	BLAKE DRIVE	G6	INSET 6/PARIS	3
B088	BOULDER DRIVE	I4		3
B090	BIG BUCK DRIVE	J3		3
C001	CABANNA DRIVE	L2	INSET 13	3
C002	CADENHEAD DRIVE	K5	INSET 14	3
C005	CALL DRIVE	K4	INSET 8, 16	3
C006	CAMP ROAD	K6	INSET 9	3
C010	CAMPUS ROAD	I3	INSET 4	3
C014	CARL CHANDLER ROAD	I2		3
C015	CARLOS LANE	G4		3
C018	CARP DRIVE	L2	INSET 13	3
C021	CASTLETON COVE	G6	INSET 6/PARIS	3
C024	CAY LAWRENCE ROAD	H4		3

442A

HENRY COUNTY HIGHWAY DEPARTMENT
ROAD LISTING REPORT
01/06/11

DAD	DESCRIPTION	LOCATION	LOCATION DESCRIPTION	DISTRICT #
C025	CEDAR DRIVE	K2	INSET 13	3
C026	CELOTEX PLANT ROAD	G6	INSET 6/PARIS	3
C027	CENTER DRIVE	K7	INSET 7	3
C029	CHANDLER ROAD	G4		3
C030	CHAPEL HILL ROAD	F5		3
C031	CHAPMAN ROAD	J4		3
C032	CHARLES DRIVE	K7	INSET 7	3
C033	CHARLES MCCAIG LANE	H5		3
C034	CHARLIE WYNN ROAD	J2		3
C035	CHERRY ISLAND ROAD	K2	INSET 13	3
C037	CHESTNUT RIDGE ROAD	L2	INSET 13	3
C038	CHUCKWOOD DRIVE	K4	INSET 8, 16	3
C039	CLARIDY DRIVE	K7	INSET 7	3
C040	CLARK LANE	J3		3
C052	COAST GUARD ROAD	K3	INSET 5	3
C063	COUNTRY CLUB LOOP	G5		3
C064	COUNTRY CLUB ROAD	G5		3
C065	COUNTRY WOOD DRIVE	H6	INSET H6	3
C066	COUNTY HOME ROAD	G6	INSET 6/PARIS	3
C068	COWPATH ROAD	H3		3
C072	CRATTIE DRIVE	K5	INSET 14	3
C073	CROCKER ROAD	L2	INSET 13	3
C075	CROSSFIELD DRIVE	K4	INSET 8, 16	3
C077	CROWS NEST LOOP	J6		3
C080	BUD RD(CUT-OFF-RD)	K6	INSET 9	3
C081	CYPRESS HEIGHTS LANE	L2	INSET 13	3
C082	CYPRESS POINT LANE	L2	INSET 13	3
C083	CYPRESS ROAD	K2	INSET 13	3
C084	CYPRESS RESORT LOOP	K2	INSET 13	3
C088	CARLTON DRIVE	G6	INSET 6/PARIS	3
C091	COURTNEY CIRCLE	K4	INSET 8, 16	3
C092	CASTLETON COVE ESTD.	G6	INSET 6/PARIS	3
C093	CRAPPIE DRIVE	L2	INSET 13	3
C094	CATFISH ROAD	K2	INSET 13	3
C095	CHEVY LANE	J4		3
C097	CHASE HUNTER LANE	K4	INSET 8, 16	3
C101	CALEB DRIVE	K4	INSET 8, 16	3
C102	CALLAWAY DRIAVE	I4		3
C103	CARMEN DRIVE	H6	INSET H6	3
C104	CLOVER LANE	K2	INSET 13	3
C105	CANE CREEK	K6	INSET 9	3
C108	COBBLESTONE DRIVE.	I4		3
D004	DARRELL DRIVE	K6	INSET 9	3
D006	DAVIDSON DRIVE	G6	INSET 6/PARIS	3
D007	DAVIS ROAD	K4	INSET 8, 16	3
D009	DEERFIELD COURT	K4	INSET 8, 16	3
D011	DINKINS ROAD	H5		3
D012	DOCK DRIVE	L2	INSET 13	3
D013	DOG DRIVE	K4	INSET 8, 16	3

HENRY COUNTY HIGHWAY DEPARTMENT
ROAD LISTING REPORT
01/06/11

ROAD	DESCRIPTION	LOCATION	LOCATION DESCRIPTION	DISTRICT #
D014	DOGWOOD DRIVE	K4	INSET 8, 16	3
D015	E. DOGWOOD ROAD	L2	INSET 13	3
D016	W. DOGWOOD ROAD	L2	INSET 13	3
D017	DOGWOOD THICKET ROAD	H4		3
D019	DONALD LANE	G4		3
D027	DUNCAN DRIVE	K4	INSET 8, 16	3
D033	DYCUS HILL ROAD	J4		3
D034	DYER ROAD	K4	INSET 8, 16	3
D036	DICKSON LANE	J6		3
D039	DIXIE LANE	J4		3
E002	EAGLE CREEK DRIVE	K3	INSET 5	3
E003	EAGLE CREEK LOOP	K3	INSET 5	3
E004	EAGLE CREEK SPUR	K3	INSET 5	3
E005	GRAVES LANE	K3	INSET 5	3
E006	EAGLE NEST ROAD	K3	INSET 5	3
E007	EAGLE ROAD	K3	INSET 5	3
E008	EAKERS CAMP ROAD	K7	INSET 7	3
E009	EALSEY CEMETERY ROAD	J6		3
E010	EDGAR CEMETERY ROAD	G5		3
E011	EDMONDS PLACE	G6	INSET 6/PARIS	3
E015	ELKHORN ROAD	G6	INSET 6/PARIS	3
E017	ELKHORN-NOBLES ROAD	H5		3
E019	ELLIS LANE	I5		3
E020	ELMWOOD DRIVE	K4	INSET 8, 16	3
E021	ELROY DRIVE	K4	INSET 8, 16	3
E023	EVANS LANE	J7	INSET 6	3
E024	EVANPUGH DRIVE	G6	INSET 6/PARIS	3
E025	EARL HARRIS ROAD	I4		3
F003	FAWNWOOD DRIVE	K4	INSET 8, 16	3
F007	FIRETOWER LANE	L5	23RD. DIST.	3
F010	FOREST DRIVE	H6	INSET H6	3
F011	FORSYTHE ROAD	I3	INSET 4	3
F013	FOXHOUND ROAD	H6	INSET H6	3
F016	FREELAND LANE	J2		3
F017	FREELAND ROAD	I2		3
F019	FRIENDSHIP ROAD	I4		3
F020	FOREST LANE	J3		3
F023	FERN COURT	K3	INSET 5	3
G002	GASTON DRIVE	L3	INSET 1	3
G004	GIBSON DRIVE	K4	INSET 8, 16	3
G006	GIRL SCOUT CAMP ROAD	K4	INSET 8, 16	3
G007	GISMAL STREET	K7	INSET 7	3
G011	GORDAN ROAD	L2	INSET 13	3
G014	GRACELAND ROAD	J6		3
G015	GRACY DRIVE	K4	INSET 8, 16	3
G018	GREEN HILL ESTATES R	G6	INSET 6/PARIS	3
G020	GREENHILL DRIVE	L2	INSET 13	3
G021	GREENHILL LANE	L2	INSET 13	3
G027	GUTHRIE ROAD	F6		3

443A

HENRY COUNTY HIGHWAY DEPARTMENT
ROAD LISTING REPORT
01/06/11

ROAD	DESCRIPTION	LOCATION	LOCATION DESCRIPTION	DISTRICT #
G029	GRAVES LANE	K3	INSET 5	3
G030	GOOCH LANE	H6	INSET H6	3
G031	GARDNER COVE	H6	INSET H6	3
G032	GREEN LANE	G3		3
H001	HACKBERRY LANE	L2	INSET 13	3
H002	HAGLER RIDGE ROAD	J7	INSET 6	3
H004	HAILEY LANE	K4	INSET 8, 16	3
H007	HAM WILLIAMS ROAD	J4		3
H008	HAMILTON ROAD	J4		3
H010	HANSEL CEMETERY LANE	G5		3
H013	HAROLD DRIVE	G6	INSET 6/PARIS	3
H020	HAVEN DRIVE	K7	INSET 7	3
H032	HICKORY DRIVE	L2	INSET 13	3
H033	HICKORY GROVE CEMETE	G4		3
H035	HIDDEN ACRES ROAD	G6	INSET 6/PARIS	3
H036	HIDDEN PINES LANE	K7	INSET 7	3
H038	HILLTOP DRIVE	K4	INSET 8, 16	3
H039	HILLVIEW COURT	K4	INSET 8, 16	3
H042	HOLIDAY ACRES CIRLCE	K5	INSET 14	3
H043	HOLIDAY ACRES COVE	K5	INSET 14	3
H044	HOLIDAY ACRES DRIVE	K5	INSET 14	3
H045	HOLLY CHUTE ROAD	J3		3
H048	HONEYMOON COVE	K5	INSET 14	3
H049	HORSESHOE DRIVE	K4	INSET 8, 16	3
H055	HUGHES ROAD	J7	INSET 6	3
H056	HUNTER DRIVE	H6	INSET H6	3
H058	HUTSON LANE	H5		3
H059	HI-EN-DO-LO ROAD	G6	INSET 6/PARIS	3
H064	HOG HOLLOW LANE	K6	INSET 9	3
H066	HOLLY FORK COVE	H5		3
H067	HERON LANE	J3		3
I002	INDIA VILLAGE ROAD	G6	INSET 6/PARIS	3
J004	JACKSON FOREST ROAD	G5		3
J005	JAKE LANE	K4	INSET 8, 16	3
J007	JAMES WIMBERLEY LANE	J6		3
J010	JENKINS FIELD ROAD	J4		3
J012	JIM MERRILL ROAD	F4		3
J013	JOE MILAM ROAD	I4		3
J014	JOHN CALDWELL LANE	J6		3
J016	JOHN ROWLETT ROAD	I3	INSET 4	3
J018	JOHNSON LANE	I4		3
J021	JONES LOOP	J6		3
J025	JOY DRIVE	K4	INSET 8, 16	3
J026	JOY HILL DRIVE	K4	INSET 8, 16	3
J027	JOY LANE	K4	INSET 8, 16	3
J029	JOYNTER ROAD	B6	INSET 16	3
J030	JUNCTION CIRCLE	K7	INSET 7	3
J031	JERRY COVE	H6	INSET H6	3
J032	JONNIE DRIVE	H5		3

HENRY COUNTY HIGHWAY DEPARTMENT
ROAD LISTING REPORT
01/06/11

ROAD	DESCRIPTION	LOCATION	LOCATION DESCRIPTION	DISTRICT #
J033	JENELLE DRIVE	H5		3
J034	JACK'S LANE	K4	INSET 8, 16	3
J035	JENKINS FIELD ROAD	J4		3
K001	KECK LANE	L2	INSET 13	3
K002	KENDALL ROAD	I4		3
K004	KENTUCKY LAKE DRIVE	L2	INSET 13	3
K005	KENWOOD DRIVE	K4	INSET 8, 16	3
K008	KILLEGREW LANE	K6	INSET 9	3
K009	KILLEGREW ROAD	K6	INSET 9	3
K010	KING ARTHUR DRIVE	G6	INSET 6/PARIS	3
K012	KIRKS TRADING POST R	K3	INSET 5	3
K015	KRISTIE LANE	K4	INSET 8, 16	3
K017	KYLE LANE	K4	INSET 8, 16	3
K018	KALEIGH LANE	K6	INSET 9	3
L003	LAKE ACCESS ROAD	K5	INSET 14	3
L004	LAKE HILL COVE	K4	INSET 8, 16	3
L005	LAKE ROAD	K4	INSET 8, 16	3
L006	LAKEHILL BEACH ESTAT	K4	INSET 8, 16	3
L007	LAKEHILL ROAD	K2	INSET 13	3
L008	LAKESHORE DRIVE	K7	INSET 7	3
L009	LAKESIDE ESTATES ROA	K7	INSET 7	3
L010	LAKEVIEW COURT	K4	INSET 8, 16	3
L011	LAKEVIEW COVE	K4	INSET 8, 16	3
L012	LAKEVIEW DRIVE	K4	INSET 8, 16	3
L013	LAKEVIEW LANE	K4	INSET 8, 16	3
L014	LAKEVIEW MANOR COVE	K7	INSET 7	3
L015	LAKEVIEW MANOR LANE	K7	INSET 7	3
L016	LAKEVIEW MANOR ROAD	J7	INSET 6	3
L017	LAKEVIEW TRACE ROAD	K4	INSET 8, 16	3
L019	LAMPLEY CIRCLE	J5	INSET 14	3
L020	LAROE LANE	J5	INSET 14	3
L021	LASHLEE SPRINGS ROAD	L4	23RD. DIST.	3
L022	LASHLEE SPRINGS TRAI	L4	23RD. DIST.	3
L023	LAUREL LANE	G6	INSET 6/PARIS	3
L024	LAXTON DRIVE	K4	INSET 8, 16	3
L025	LEISURE ACRES	L2	INSET 13	3
L030	LICKERT LANE	H3		3
L033	LOG CABIN ROAD	I4		3
L041	LOVING DRIVE	K4	INSET 8, 16	3
L043	LEACH LANE	K4	INSET 8, 16	3
L045	LANCELOT LANE	G6	INSET 6/PARIS	3
L047	LICK CREEK ROAD	K4	INSET 8, 16	3
L048	LEGENDS DRIVE	K4	INSET 8, 16	3
L049	LINKS BEND WAY	K4	INSET 8, 16	3
L050	LAB DRIVE	I5		3
L052	LEON ROAD	K4	INSET 8, 16	3
L053	LORENA LANE	F5		3
M001	MABERRY ROAD	J7	INSET 6	3
M003	MACSAIN ROAD	L2	INSET 13	3

444A

HENRY COUNTY HIGHWAY DEPARTMENT
ROAD LISTING REPORT
01/06/11

ROAD	DESCRIPTION	LOCATION	LOCATION DESCRIPTION	DISTRICT #
M004	MAGNOLIA TREE LANE	G6	INSET 6/PARIS	3
M008	MANSARD ISLAND DRIVE	K4	INSET 8, 16	3
M010	MAPLE LANE	L2	INSET 13	3
M011	MARCELINE CIRCLE	K4	INSET 8, 16	3
M013	MARINA DRIVE	K4	INSET 8, 16	3
M014	MARVIN LANE	G4		3
M018	MASSENGILL DRIVE	K4	INSET 8, 16	3
M021	MAXWELL ROAD	H6	INSET H6	3
M022	MAYBUN DRIVE	K4	INSET 8, 16	3
M027	MCDANIEL LANE	G5		3
M028	MCGEHEE LANE	I4		3
M031	MCINTOSH ROAD	G5		3
M032	MCLEAN ROAD	K6	INSET 9	3
M034	MEADOWOOD DRIVE	J4		3
M037	MEGAN LANE	F5		3
M043	MILLS LANE	K2	INSET 13	3
M047	MIZPAH STREET	K7	INSET 7	3
M048	MOODY CEMETERY ROAD	J3		3
M053	MOSS LANE	K4	INSET 8, 16	3
M061	MUZZALL STREET	G6	INSET 6/PARIS	3
M062	MYATT ROAD	G6	INSET 6/PARIS	3
M063	MORGAN LANE	H5		3
M067	MASTERS PLACE	K4	INSET 8, 16	3
N001	NANNEY ROAD	G4		3
N002	NEELEY ROAD	H6	INSET H6	3
N003	NELSON SCHOOL ROAD	G5		3
N007	NEWS CIRCLE	K2	INSET 13	3
N008	NEWTON LANE	K3	INSET 5	3
N009	NOBLES ROAD	H5		3
N010	NORDAN DRIVE	K4	INSET 8, 16	3
N011	NORMAL AVENUE	K4	INSET 8, 16	3
N012	NORMAN ROAD	K4	INSET 8, 16	3
N013	NORTH DRIVE	K7	INSET 7	3
N018	NALONNA DRIVE	H5		3
O001	OAK DRIVE E.	L2	INSET 13	3
O002	OAK DRIVE W.	L2	INSET 13	3
O003	OAK GROVE ACCESS ROA	I4		3
O004	OAK GROVE ROAD N.	I4		3
O005	OAK GROVE ROAD S.	I4		3
O006	OAK HAVEN ROAD	K3	INSET 5	3
O007	OAK HILL DRIVE	K3	INSET 5	3
O008	OAK TREE LANE	H6	INSET H6	3
O010	OAKLEAF LANE	K4	INSET 8, 16	3
O011	OBION LANE	K4	INSET 8, 16	3
O012	OBEN DRIVE	J5	INSET 14	3
O016	OLD BRITTON FORD ROA	K6	INSET 9	3
O020	OLD ORCHARD ROAD	G6	INSET 6/PARIS	3
O022	OLD SPRINGVILLE ROAD	J6		3
O025	OLD UNION LOOP ROAD	I6		3

HENRY COUNTY HIGHWAY DEPARTMENT
ROAD LISTING REPORT
01/06/11

ROAD	DESCRIPTION	LOCATION	LOCATION DESCRIPTION	DISTRICT #
0026	OLD UNION ROAD	I6		3
0033	OTTIS ROAD	L2	INSET 13	3
0034	OWENS LANE	G5		3
0036	OLD HWY. 119	K2	INSET 13	3
0037	OLDE TENNESSEE TRAIL	J4, K4	INSET 16, 15	3
P001	PACE POINT ROAD	L4	23RD. DIST.	3
P006	PARKER CEMETERY LANE	K3	INSET 5	3
P011	PATRICK DRIVE	K5	INSET 14	3
P013	PAWNEE DRIVE	K4	INSET 8, 16	3
P014	PAYNE LANE	K7	INSET 7	3
P018	PERRY CEMETERY ROAD	I2		3
P027	PINE POINT LOOP ROAD	K4	INSET 8, 16	3
P028	PINEHURST LANE	G6	INSET 6/PARIS	3
P029	PINETREE DRIVE	K2	INSET 13	3
P030	PINEVIEW DRIVE	K4	INSET 8, 16	3
P031	PINEVIEW ROAD	K4	INSET 8, 16	3
P032	PINEWOOD DRIVE	K4	INSET 8, 16	3
P034	PLEASANT GROVE ROAD	K7	INSET 7	3
P036	PLEASANT PLACE	K4	INSET 8, 16	3
P037	PLEASANT ROAD	K4	INSET 8, 16	3
P038	PLEASANT VIEW RESORT	J6		3
P041	POINT PLEASANT ROAD	J2		3
P042	POPLAR DRIVE	L2	INSET 13	3
P043	POPLAR GROVE ROAD	I7		3
P044	PORT ROAD	K4	INSET 8, 16	3
P046	PORTER SWITCH ROAD	H6	INSET H6	3
P047	POWELL DRIVE	K4	INSET 8, 16	3
P048	PRAIRIE CREST LANE	K4	INSET 8, 16	3
P053	PERCH DRIVE	L2	INSET 13	3
P056	POINT PLEASANT EXTD.	J2		3
Q001	QUAIL COVE	K4	INSET 8, 16	3
R001	RABBIT CREEK ROAD	I2		3
R002	RACHEL ROAD	K4	INSET 8, 16	3
R006	RATTEREE CEMETERY RO	K2	INSET 13	3
R009	RED BUD DRIVE	K4	INSET 8, 16	3
R010	RED TOP HILL ROAD	I2		3
R017	RICE LANE	K4	INSET 8, 16	3
R018	RICKMAN DRIVE	J5	INSET 14	3
R021	RIVER OAKS DRIVE	K4	INSET 8, 16	3
R022	RIVERDALE DRIVE	K3	INSET 5	3
R023	ROBERT BARNHILL ROAD	G3		3
R024	ROBERT DRIVE	L2	INSET 13	3
R030	ROGERS CEMETERY ROAD	H4		3
R031	ROGERS ROAD	H3		3
R035	ROMEVILLE ROAD	J6		3
R042	RUSS HAVEN DRIVE	K7	INSET 7	3
R043	RUSSWOOD DRIVE	K4	INSET 8, 16	3
R044	RUSTLING OAKS LANE	K4	INSET 8, 16	3
R048	RECYCLE DRIVE	H6	INSET H6	3

445 A

HENRY COUNTY HIGHWAY DEPARTMENT
ROAD LISTING REPORT
01/06/11

ROAD	DESCRIPTION	LOCATION	LOCATION DESCRIPTION	DISTRICT #
R049	ROYAL OAK DRIVE	K4	INSET 8, 16	3
R050	RENAE LANE	H6	INSET H6	3
R051	RILEY DRIVE	K4	INSET 8, 16	3
R052	ROCKY RIDGE ROAD	K3	INSET 5	3
R054	RYDER CUP PLACE	K4	INSET 8, 16	3
R055	RIVERWOOD DRIVE	K2	INSET 13	3
S001	SANDY BEACH ROAD	J6		3
S002	SANDY CIRCLE	K7	INSET 7	3
S004	SANTA MONICA COVE	H6	INSET H6	3
S005	SARVER DRIVE	K4	INSET 8, 16	3
S006	SAVANNAH DRIVE	I5		3
S010	SCENIC DRIVE	K4	INSET 8, 16	3
S011	SCENIC HILL DRIVE	G6	INSET 6/PARIS	3
S020	SHADY GROVE RD.	G2		3
S022	SHAMROCK CIRCLE	K2	INSET 13	3
S023	SHAMROCK ROAD	K2	INSET 13	3
S028	SHORELINE DRIVE	K7	INSET 7	3
S032	SLOAN ROAD	J5	INSET 14	3
S035	SNOW LANE	K3	INSET 5	3
S036	SOMERSET DRIVE	H6	INSET H6	3
S040	SPRING VALLEY LANE	K2	INSET 13	3
S047	STEPHANIE LANE	K4	INSET 8, 16	3
S049	STONE LANE	K5	INSET 14	3
S051	STUBBLEFIELD ROAD	J4		3
S054	SULLIVAN DRIVE	K4	INSET 8, 16	3
S055	SULPHUR WELLS ACADEM	I5		3
S056	SUMERFIELD DRIVE	K4	INSET 8, 16	3
S057	SUMMERWOOD ESTATES R	K7	INSET 7	3
S058	SUN VALLEY ROAD	K7	INSET 7	3
S060	SUNSET ROAD	K4	INSET 8, 16	3
S061	SUPREME DRIVE	J4		3
S063	SWAN BAY DRIVE	K3	INSET 5	3
S064	SWAN BAY ESTATES ROA	K3	INSET 5	3
S065	SWAN BAY ROAD	K3	INSET 5	3
S066	SWAN LOOP	K3	INSET 5	3
S067	SWAYNE DRIVE	G6	INSET 6/PARIS	3
S068	SWAYNE ROAD	J5	INSET 14	3
S069	SWEET PETE STREET	K7	INSET 7	3
S071	SWOR STILL ROAD	J2		3
S072	SYCAMORE DRIVE	L2	INSET 13	3
S074	STILL WATER DRIVE	H6	INSET H6	3
S075	SUZZANES COVE	H6	INSET H6	3
S076	SUNNYSIDE DRIVE	H6	INSET H6	3
S077	SUNRISE DRIVE	H6	INSET H6	3
S078	SHOFFNER LANE	G6, H6	INSET G6	3
S082	SCARBROUGH LANE	K4	INSET 8, 16	3
T001	TAMWORTH DRIVE	I5		3
T006	TAYS DRIVE	K4	INSET 8, 16	3
T014	THOMPSON DRIVE	K5	INSET 14	3
		K3	INSET 5	3

HENRY COUNTY HIGHWAY DEPARTMENT
ROAD LISTING REPORT
01/06/11

ROAD	DESCRIPTION	LOCATION	LOCATION DESCRIPTION	DISTRICT #
T016	THOMPSON ROAD	J5	INSET 14	3
T017	THORNHILL ROAD	K6	INSET 9	3
T019	TIERRA DEL SOL DRIVE	K4	INSET 8, 16	3
T021	TIMBERLAKE ROAD	J6		3
T024	TOWER LANE	H3		3
T027	TRAILER ROAD	K4	INSET 8, 16	3
T033	TRUDEAU LANE	H4		3
T034	TURKEY LANE	G6	INSET 6/PARIS	3
T035	TVA ACCESS LANE	K3	INSET 5	3
T040	TATE DRIVE	K2	INSET 13	3
T041	TIMBER TRACE	K4	INSET 8, 16	3
T042	TRAIN LANE	J7	INSET 6	3
U002	UPCHURCH DRIVE	K3	INSET 5	3
V001	V. WILLIAMS ROAD	J2		3
V004	VALLEY DRIVE	K4	INSET 8, 16	3
V006	VALLEY OAK DRIVE	J3		3
W003	WALKER DRIVE	J5	INSET 14	3
W004	WALKER LOOP	J5	INSET 14	3
W005	WALKER ROAD	J5	INSET 14	3
W006	WALNUT DRIVE	K7	INSET 7	3
W011	WATSON LANE	F5		3
W014	WEST SANDY CREEK LAN	K6	INSET 9	3
W018	WHITE DRIVE	K4	INSET 8, 16	3
W025	WHITNEY BRANCH ROAD	J7	INSET 6	3
W029	WILLIAMS ROAD	J4		3
W031	WILLOW OAKS DRIVE	H6	INSET H6	3
W034	WIMBERLY ROAD	H6	INSET H6	3
W035	WINCHESTER ROAD	H6	INSET H6	3
W036	WINDEMERE DRIVE	K4	INSET 8, 16	3
W037	WINSETT ROAD	J7	INSET 6	3
W038	WOFFORD LANE	J7	INSET 6	3
W039	WOOD HAVEN COURT	H6	INSET H6	3
W040	WOODY LANE	K7	INSET 7	3
W043	WOODFILED ROAD	I4		3
W044	WOODLAND ACRES ROAD	G5		3
W045	WOODLAND COURT	H6	INSET H6	3
W046	WOODLAND DRIVE	K5	INSET 14	3
W047	WOODS ROAD	K4	INSET 8, 16	3
W049	WORKMAN DRIVE	K4	INSET 8, 16	3
W052	WELCHWAY DRIVE	H6	INSET H6	3
W054	WILD CHERRY DRIVE	L3	INSET 1	3
W055	WAYDE DRIVE	K4	INSET 8, 16	3
W057	WALLICH LANE	F6		3
W058	WATERS EDGE LANE	E5	INSET 3	3
B068	BUCY LANE	E6		4
C078	CRUTCHFIELD LANE	E6		4
C085	CALEDONIA STREET EXT	E7		4
C086	CULLIVAN ROAD	E6		4
C096	CLEARVIEW DRIVE	F5		4

446A

HENRY COUNTY HIGHWAY DEPARTMENT
ROAD LISTING REPORT
01/06/11

ROAD	DESCRIPTION	LOCATION	LOCATION DESCRIPTION	DISTRICT #
D010	DIGGS ROAD	D5		4
E012	EDWARDS STREET	E6		4
E026	EVERGREEN DRIVE	F5		4
F009	FLATWOODS LANE	D5		4
F012	FOUNDRY HILL ROAD	E5	INSET 3	4
G022	GREENWOOD CEMETERY R	E6		4
G028	GARLAND STREET	E6		4
I003	IRONBANKS ROAD	D5		4
J002	JACK YOUNGER LANE	E6		4
J020	JONES BEND ROAD EXT.	E6		4
J036	JAMES ROAD	E5	INSET 3	4
L027	LEROY LANE	E5	INSET 3	4
L034	LOGAN ROAD	F6		4
M038	MELISSA DRIVE	E5	INSET 3	4
M058	MULDERINK LANE	D5		4
M066	MIMOSA DRIVE	C2		4
N004	NEW BETHEL CHURCH RO	F5		4
O013	ODOM ROAD	D5		4
P003	PALESTINE ROAD	E7		4
P016	PEACEFUL MEADOWS LAN	E6		4
R008	RAYMER DRIVE	F5		4
R020	RILEY ROAD	E5	INSET 3	4
R040	ROWE SCHOOL ROAD	F5		4
R40B	ROWE SCHOOL RD.	F5		4
S029	SHORT DRIVE	E6		4
S033	SMITH HEIGHTS ROAD	E5	INSET 3	4
S034	SMITH ROAD	E5	INSET 3	4
S048	STEWART ROAD	D5		4
T004	TATERTOWN ROAD	E5	INSET 3	4
T012	THARPE LANE	F6		4
T015	THOMPSON LANE	F5		4
T043	THARPE LANE	E6		4
V011	VAUGHN ROAD	E5	INSET 3	4
W023	WHITLOCK PARIS ROAD	E5	INSET 3	4
W024	WHITLOCK ROAD	E5	INSET 3	4
B009	BATES ROAD	E7		5
B029	BEVILL LANE	F7		5
C007	CAMPBELL LANE	G7	INSET G7	5
C008	CAMPBELL ROAD	E8	INSET 2	5
C011	CARLTON DRIVE	G6	INSET 6/PARIS	5
C019	CARPENTER JONES ROAD	F8		5
C022	CATES ROAD	E8	INSET 2	5
C054	COLE FAIRWAY	G7	INSET G7	5
C060	COPE LOONEY ROAD	D7		5
C071	CRAIG COURT	F6		5
C090	CEDAR STREET	K4	INSET 8, 16	5
C100	CAMP TYSON ROAD	K4	INSET 8, 16	5
D029	DUNLAP STREET EXT.	F7		5
D035	DEERFIELD LANE	F8		5

HENRY COUNTY HIGHWAY DEPARTMENT
ROAD LISTING REPORT
01/06/11

ROAD	DESCRIPTION	LOCATION	LOCATION DESCRIPTION	DISTRICT #
E022	ELSIE LANE	F5		5
F001	FAIRGROUNDS ROAD	G6	INSET 6/PARIS	5
F014	FRANCES DRIVE	E6		5
G003	GATE 3 ROAD	D8	INSET 18	5
G026	GUTHRIE DRIVE	F6		5
H012	HARMON CEMETERY ROAD	E8	INSET 2	5
H019	HATHAWAY ROAD	C6		5
H023	HENDERSON DRIVE	F6		5
H024	HENDERSON LANE	F6		5
H028	HERMAN ROGER ROAD	G7	INSET G7	5
H037	HILL ROAD	E7		5
H040	HINCHEY CEMETERY ROA	F7		5
H061	HOG HOLLOW LOOP	J6		5
H062	HUTSON AG ROAD	J6		5
H065	HUMMINGBIRD LANE	G6	INSET 6/PARIS	5
I001	INDIA ROAD	F6		5
J001	JACK HILL ROAD	E7		5
J003	JACKSON DRIVE	F6		5
J008	JEFFERY LANE	G7	INSET G7	5
J009	JEFFERY'S COVE	F7		5
K007	KESTERSON LANE	D6		5
L029	LEWIS STREET	G6	INSET 6/PARIS	5
M012	MARGE DRIVE	F6		5
M019	MATHENY LANE	D6		5
M020	MATTHEW DRIVE	G7	INSET G7	5
M026	MCCLAINS ROAD	F7		5
M059	MUSIC STREET	G7	INSET G7	5
M064	MOCKINGBIRD LANE	F6		5
M065	MEADOWBROOK DRIVE	F6		5
O018	OLD DRESDEN HWY.	D6		5
O019	OLD MCKENZIE HWY.	E7		5
O035	OWENWOOD PLACE	G6	INSET 6/PARIS	5
P012	PAUL DRIVE	F6		5
P055	PEPPERS DRIVE	F6		5
R047	RUSSELL STREET	F7		5
R027	ROBERSON SCOTT LANE	F7		5
R028	ROBERSON SCOTT ROAD	F7		5
R033	ROLLING MEADOWS N	E8	INSET 2	5
R034	ROLLING MEADOWS S	E8	INSET 2	5
R037	ROSS SAWMILL ROAD	F7		5
R047	RUSSELL STREET	F7		5
S013	SCOTT LANE	G6	INSET 6/PARIS	5
S025	SHELL ACADEMY ROAD	D6		5
S039	SPRING HILL ROAD	E7		5
S041	SPROUL HEIGHTS ROAD	F6		5
S046	STEELE ROAD	E7		5
S059	SUNSET DRIVE	F7		5
S073	SPRUCE STREET	F7		5
T003	TANGLEWOOD LANE	F5		5

447A

HENRY COUNTY HIGHWAY DEPARTMENT
ROAD LISTING REPORT
01/06/11

ROAD	DESCRIPTION	LOCATION	LOCATION DESCRIPTION	DISTRICT #
T011	TERRY LANE	F6		5
T025	TRADING POST ROAD	D6		5
T030	TRAVIS LOOP	E7		5
T031	TRAVIS ROAD	E7		5
T036	TWIN OAKS LANE	F6		5
T038	TONYA LANE	G7	INSET G7	5
V005	VALLEY ROAD	F6		5
W007	WALNUT CIRCLE	G6	INSET 6/PARIS	5
W008	WALTON CIRCLE	G6	INSET 6/PARIS	5
W015	WHISKEY RIDGE LANE	F7		5
W016	WHISKEY RIDGE ROAD	F7		5
W027	WILDWOOD LANE	D6		5
W030	WILLOUGHBY ROAD	D7		5
F024	FRANK HART ROAD	G4		SHOP

* * E N D O F R E P O R T * * *

ROLL CALL
 COUNTY COMMISSION, HENRY COUNTY, DONNA CRAIG, COUNTY CLERK
 PARIS, TENNESSEE

A motion was made by Don Jones and seconded by Dell Carter to adjourn.

ITEM NO. 15

	ABSENT	PRESENT	MOTION	SECOND	AYE	NO	ABSTAIN	PASS
ANDERSON, EARL								
BRADLEY, WESLEY								
CARTER, DELL								
FREEMAN, BOBBY								
HUMPHREYS, KENNETH								
JONES, DON								
KYLE, KREG								
MATHENIA, PAUL								
MCSWAIN, CONNIE								
NEAL, PAUL								
PASCHALL, DAN								
TRAVIS, JAMES								
VISSER, MARTY								
WARREN, MARY								
WEBB, DAVID								
TOTAL								

DATE : 01/18/2011

VOICE VOTE CARRIED