

STATE OF TENNESSEE

COUNTY OF HENRY...

Prior to the January 20, 2015 Henry County Commission meeting, a public hearing was held at 6:45 p.m. in the Chancery Courtroom regarding the local option sales tax referendum.

00 115

STATE OF TENNESSEE
COUNTY OF HENRY...

Be it remembered that the County Commission met in a regular session at the Courthouse in Henry County, Tennessee on January 20, 2015 at 7:00 p.m. Present and presiding the Honorable Brent Greer, Chairman, Donna Craig, County Clerk and the County Commissioners:

ITEM NO. 1 The meeting was called to order by Sheriff Monte Belew.

ITEM NO. 2 The invocation was led by Commissioner Travis.

ITEM NO. 3 The pledge to the flag was led by Commissioner Mathenia.

ITEM NO. 4 Roll Call

The following Commissioners were present: Wesley Bradley, Dell Carter, Greg Carter, Bobby Freeman, Randy Gean, Kenneth Humphreys, Don Jones, Paul Mathenia, Connie McSwain, Paul Neal, Monte Starks, James Travis, Marty Visser, David Webb. Absent: Kreg Kyle.

ITEM NO. 5 Citizen's Forum

- Kert Blackwood announced that a meeting will be held on January 22, 2015 at 7:00 p.m. in the Chancery Courtroom regarding the Federal Refugee Resettlement Program examining illegal immigration and the impact it has on the State of Tennessee. The speaker will be retired attorney Joanne Bregman from east Tennessee.
- Otto Duncan stated that he has been away serving at his church in New Orleans, Louisiana. He is proud to say that he has now moved back to Henry County.

THE CHAIR CLOSED THE FORUM

ITEM NO. 6 Commissioner's Forum

NONE AND THE CHAIR CLOSED THE FORUM

ROLL CALL
 COUNTY COMMISSION, HENRY COUNTY, DONNA CRAIG, COUNTY CLERK
 PARIS, TENNESSEE

A motion was made by Commissioner Greg Carter and seconded by Commissioner McSwain to approve Resolution 01-01-15, to appoint certain Citizens and Commissioners to various boards, committees, and positions.

ITEM NO. 7

	ABSENT	PRESENT	MOTION	SECOND	AYE	NO	ABSTAIN	PASS
BRADLEY, WESLEY								
CARTER, DELL								
CARTER, GREG			X					
FREEMAN, BOBBY								
GEAN, RANDY								
HUMPHREYS, KENNETH								
JONES, DON								
KYLE, KREG								
MATHENIA, PAUL								
MCSWAIN, CONNIE				X				
NEAL, PAUL								
STARKS, MONTE								
TRAVIS, JAMES								
VISSER, MARTY								
WEBB, DAVID								
TOTAL								

VOICE VOTE CARRIED

DATE : 1-20-15

00 117

RESOLUTION NO. 01-01-15

A RESOLUTION OF THE HENRY COUNTY, TENNESSEE BOARD OF COMMISSIONERS TO APPOINT CERTAIN CITIZENS AND COMMISSIONERS TO VARIOUS BOARDS, COMMITTEES, AND POSITIONS

WHEREAS, certain vacancies now exist on various boards, committees, and commissions, and in various positions of Henry County, Tennessee; and

WHEREAS, it is the duty and responsibility of the Board of Commissioners of Henry County, Tennessee to appoint certain qualified citizens and Henry County Commissioners to fill said vacancies; and

WHEREAS, the Board of Commissioners has examined and evaluated the qualifications of certain citizens and County Commissioners for appointment to said boards, committees, commissions, and positions.

NOW, THEREFORE BE IT RESOLVED by the Board of Commissioners of Henry County, Tennessee, assembled in regular session on this 20th day of January, 2015, a majority or more of said Commissioners concurring, that:

- a. Agriculture Committee – The following be and hereby appointed for a two year term appointment with term to expire January 2016.

1 farm woman – Sarah Brewer
1 farm man – Glenn Lee
1 County Commissioners – Randy Gean

- b. Airport Committee – Herman Jackson be and hereby appointed to serve one 6-year term with term to expire January 2021.

- c. Beer Board – The following be and hereby appointed for one year term, with term to expire January 2016:

District 1 Don Jones
 District 2 Kreg Kyle
 District 3 Paul Mathenia
 District 4 Dell Carter
 District 5 Greg Carter
 Rob Whitfield, County Attorney

- d. Budget Committee – The following be and hereby appointed for a three year term with term to expire January 2018.

Kenneth Humphreys
 Melanie Dodd
 Connie McSwain

- e. Central Community Service Center Committee – The following be and hereby appointed for a 3 year term for David Webb and Monte Starks, with term expiring January 2018.

April Perry's appointment is for one-year term with term to expire January 2016.

- f. County Attorney: 1-year term to expire 2016
 Rob Whitfield

- g. Courthouse Committee – The following be and hereby appointed for a one year term with term to expire January 2016:

District 1- Randy Gean
 District 2 - Kreg Kyle
 District 3 - Paul Mathenia
 District 4 - Dell Carter
 District 5 - David Webb

- h. Delinquent Tax Committee – The following be and hereby be appointed to a one year term, with term expiring January 2016:

District 1 – Wes Bradley
 District 2 – Paul Neal
 District 3 – Paul Mathenia
 District 4 – Dell Carter
 District 5 – Greg Carter
 Brent Greer, County Mayor
 Rob Whitfield, County Attorney

- i. Emergency Communications District (E-911 Board) – The following be and hereby appointed for a three year term with new term expiring in January 2018:

Monte Belew
 Pam French
 Betty Carter
 John Etheridge
 Ron Watkins

- j. Fire Protection Study Committee – The following be and hereby appointed for a one year term, with term expiring January 2016:

District 1 - Don Jones
 District 2 - Kreg Kyle
 District 3 - Paul Mathenia
 District 4 - James Travis
 District 5 - David Webb

- k. Board of Health – The following be and hereby appointed to a one year term with the new term to expire January 2016:

- i. Medical Doctor, Dr. Terry Harrison
- ii. Dentist, Dr. Jeff Morris
- iii. Veterinarian, Dr. Buddy Gardner
- iv. Director of Schools, Mr. Sam Miles
- v. Nurse Lori Taylor
- vi. Pharmacist, Randall Perkins
- vii. Medical Doctor, Dr. Scott Whitby
- viii. Legal Profession, Bill Looney

- l. Health Insurance Committee – The following be and hereby appointed for one year term with term expiring January 2016:

District 1 – Randy Gean
 District 2 - Kreg Kyle
 District 3 - Monte Starks
 District 4 - James Travis
 District 5 - Connie McSwain

- m. County Historian – David Webb be and hereby appointed to a 1-year term with term expiring January 2016.

- n. Investment Committee - This committee is made up of:
- i. Brent Greer, County Mayor
 - ii. Randi French, County Trustee
 - iii. Donna Craig, County Clerk

These new appointments are for 1 year and will expire January 2016.

- o. Legislative Committee – The following be and hereby appointed to a one year term, with term to expire January 2016:

District 1 - Wes Bradley
 District 2 - Paul Neal
 District 3 - Monte Starks
 District 4 - James Travis
 District 5 - David Webb
 Rob Whitfield, County Attorney

- p. Medical Examiner - Dr. Charles Walker be and hereby appointed for a one year term which expires January 2016.

- q. Assistant Medical Examiner – Dr. Scott Portis be and hereby appointed for a one year term which expires January 2016.

- r. Nominating Committee – The following be and hereby are appointed to the Nominating Committee for one year to expire January 2016:

Dist. 1	Randy Gean
Dist. 2	Paul Neal
Dist. 3	Paul Mathenia
Dist. 4	Dell Carter
Dist. 5	David Webb

- s. Personnel Policies & Procedures Committee – The following be and hereby appointed to the Employees Personnel Policies and Procedures Committee for a two year terms, with term expiring January 2017.

District 2 - Bobby Freeman
 District 4 - James Travis

- t. Planning Commission: The following be and hereby appointed to the Planning Commission for 4-year terms with terms to expire 2019:
- a. Harold Bass
 - b. Mark Johnson (Replacing retiring member Jerry Bell)
 - c. Clint Davis (Replacing retiring member Everett Moody)
 - d. Hugh Tyler
 - e. Chris Casteel (To fill the unexpired term of retiring member, Charles Perry, with term ending January 2016.)
- u. Public Records Commission – The following be and hereby appointed for a one year term, with term expiring January 2016.

Donna Craig, County Clerk
 Brent Greer, County Mayor
 Pam Martin, Register of Deeds
 Wes Bradley, County Commissioner
 Paul Neal, County Commissioner
 Vicki Snyder, Judicial Appointment
 Stephanie Tayloe, Genealogist
 Connie McSwain, County Commissioner
 David Webb, County Historian

- v. Henry - Carroll Railway Authority – The following be and hereby appointed for a one year term with new term to expire January 2016.

Brent Greer
 Kreg Kyle

- w. Solid Waste Committee – The following be and hereby appointed for a 3-year term with term expiring January 2018.

Jeff Atkins
 Wes Bradley
 James Travis

- x. Veterans Service Committee – The following be and hereby appointed for a one year term with term to expire January 2016.

Greg Carter
 James Travis

- y. Work Release Committee – The following be and hereby appointed for a one year term with term to expire January 2016.

- District 1 – Don Jones
- District 2 – Paul Neal
- District 3 – Monte Starks
- District 4 – Kenneth Humphreys
- District 5 – Connie McSwain

BE IT FURTHER RESOLVED that any and all acts previously passed by this Board of County Commissioners which are in conflict with this Resolution be and hereby are rescinded, repealed, and are of no effect whatsoever.

BE IT FURTHER RESOLVED that this Resolution shall take effect upon its passage by this Board of County Commissioners and approval by the County Executive, the public welfare requiring it.

BE IT FINALLY RESOLVED that a true copy of this Resolution be spread upon the Commission record of this date.

PASSED 1-20-15




BRENT GREER, CHAIRMAN
HENRY COUNTY COMMISSION



DONNA CRAIG
COUNTY CLERK

APPROVED 1-20-15



BRENT GREER
HENRY COUNTY MAYOR

ROLL CALL

COUNTY COMMISSION, HENRY COUNTY, DONNA CRAIG, COUNTY CLERK
PARIS, TENNESSEE

A motion was made by Commissioner Starks and seconded by Commissioner Gean to approve the Consent Agenda, which consists of the following: Minutes of the meeting of December 15, 2014, quarterly reports, report of property tax collections to date, report of total revenue collections to date, and the following Notary Public designations: William T. Looney, Mary Buie Dye, Christian Brockwell, Velma A. McBride, Thomas Vernon Turner, Tyler Boyd, Brad Sprague, George E. Tyler, Johnna H. Wade, Jessica Rushing, Lori A. Milam, Katherine Grooms, Shon D. Johnson, Christy VanDyke, and the following bonds: Tyler Boyd, Principal and Randy Geiger and Wayne Powers, sureties; and Velma A. McBride, Principal and Paul J. Neal and Danny McBride, sureties.

ITEM NO. 8

	ABSENT	PRESENT	MOTION	SECOND	AYE	NO	ABSTAIN	PASS
BRADLEY, WESLEY								
CARTER, DELL								
CARTER, GREG								
FREEMAN, BOBBY								
GEAN, RANDY				X				
HUMPHREYS, KENNETH								
JONES, DON								
KYLE, KREG								
MATHENIA, PAUL								
MCSWAIN, CONNIE								
NEAL, PAUL								
STARKS, MONTE			X					
TRAVIS, JAMES								
VISSER, MARTY								
WEBB, DAVID								
TOTAL								

VOICE VOTE CARRIED

DATE : 1-20-15

00 124

ROLL CALL
 COUNTY COMMISSION, HENRY COUNTY, DONNA CRAIG, COUNTY CLERK
 PARIS, TENNESSEE

Commissioner Humphreys presented and made a motion to approve Resolution 2-1-15 and 3-1-15, to authorize certain changes in the budget for Fiscal 2014-2015.
 Commissioner Bradley seconded the motion.

ITEM NO. 9

	ABSENT	PRESENT	MOTION	SECOND	AYE	NO	ABSTAIN	PASS
BRADLEY, WESLEY				X	X			
CARTER, DELL					X			
CARTER, GREG					X			
FREEMAN, BOBBY					X			
GEAN, RANDY					X			
HUMPHREYS, KENNETH			X		X			
JONES, DON					X			
KYLE, KREG	X							
MATHENIA, PAUL					X			
MCSWAIN, CONNIE					X			
NEAL, PAUL					X			
STARKS, MONTE					X			
TRAVIS, JAMES					X			
VISSER, MARTY					X			
WEBB, DAVID					X			
TOTAL	1				14			

MOTION CARRIED

DATE : 1-20-15

RESOLUTION #2-1-15

A RESOLUTION OF THE HENRY COUNTY, TENNESSEE BOARD OF COMMISSIONERS TO AUTHORIZE CERTAIN CHANGES IN THE BUDGET FOR THE HENRY COUNTY GENERAL FUND FOR FISCAL 2014-2015

WHEREAS, the Board of County Commissioners of Henry County, Tennessee at its July Regular Session, 2014, adopted the budget for the Henry County General Fund for fiscal 2014-2015; and,

WHEREAS, the said Board of County Commissioners of Henry County, Tennessee must authorize and approve any and all changes and amendments of the said budget of the Henry County General Fund; and,

WHEREAS, the expenditures authorized in the said budget of the Henry County General Fund will be insufficient in certain line items with funds being available for transfer; and,

WHEREAS, it is necessary and appropriate that the said budget of the Henry County General Fund be amended to provide additional funds for certain line items.

NOW, THEREFORE, BE IT RESOLVED by the Board of County Commissioners of Henry County, Tennessee assembled in regular session on this the 20th day of January 2015, a majority or more of said membership concurring, that the budget for the Henry County General Fund be and hereby is amended as follows, to-wit:

TRUSTEE'S OFFICE

INCREASE ACCOUNT 52400-106-DP3, entitled "Deputy's Salary," in the amount of \$6,929.00

DECREASE ACCOUNT 52400-106-DP1, entitled "Deputy's Salary," in the amount of \$6,929.00

Please see attached email from Randi French regarding this transfer.

SHERIFF'S OFFICE

INCREASE ACCOUNT 54210-160-025, entitled "Correctional Guard Salary," in the amount of \$1,800.00

INCREASE ACCOUNT 54210-160-020, entitled "Correctional Guard Salary," in the amount of \$1,600.00

DECREASE ACCOUNT 54210-160-014, entitled "Correctional Guard Salary," in the amount of \$3,400.00

Please see attached memo from Amy Davis regarding this transfer.

AIRPORT

INCREASE ACCOUNT 58220-399, entitled "Other Contracted Services," in the amount of \$2,000.00

DECREASE ACCOUNT 58220-336, entitled "Maintenance & Repair - Equipment," in the amount of \$1,000.00

DECREASE ACCOUNT 58220-335, entitled "Maintenance & Repair - Building," in the amount of \$1,000.00

Please see attached email from Don Davenport.

MISCELLANEOUS

INCREASE ACCOUNT 58900-590, entitled "Transfer to Other Funds - Capital Projects," in the amount of \$68,605.34

DECREASE ACCOUNT 39000, entitled "Miscellaneous," in the amount of \$68,605.34

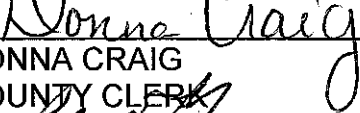
This transfer is due to right-of-way expenses for the Highway 218 By-Pass project.

BE IT FURTHER RESOLVED that a true copy of this Resolution be spread upon

the Commission record of this date.

PASSED 1-20-15


BRENT GREER, CHAIRMAN
HENRY COUNTY COMMISSION


DONNA CRAIG
COUNTY CLERK

APPROVED 1-20-15


BRENT GREER
COUNTY MAYOR

RESOLUTION #3-1-15

A RESOLUTION OF THE HENRY COUNTY, TENNESSEE BOARD OF COMMISSIONERS TO AUTHORIZE CERTAIN CHANGES IN THE BUDGET FOR THE HENRY COUNTY GENERAL CAPITAL PROJECTS FUND FOR FISCAL 2014-2015

WHEREAS, the Board of County Commissioners of Henry County, Tennessee at its July Regular Session, 2014, adopted the budget for the Henry County General Capital Projects Fund for fiscal 2014-2015; and,

WHEREAS, the said Board of County Commissioners of Henry County, Tennessee must authorize and approve any and all changes and amendments of the said budget of the Henry County General Capital Projects Fund; and,

WHEREAS, the expenditures authorized in the said budget of the Henry County General Capital Projects Fund will be insufficient in certain line items with funds being available for transfer; and,

WHEREAS, it is necessary and appropriate that the said budget of the Henry County General Capital Projects Fund be amended to provide additional funds for certain line items.

NOW, THEREFORE, BE IT RESOLVED by the Board of County Commissioners of Henry County, Tennessee assembled in regular session on this the 20th day of January 2015, a majority or more of said membership concurring, that the budget for the Henry County General Capital Projects Fund be and hereby is amended as follows, to-wit:


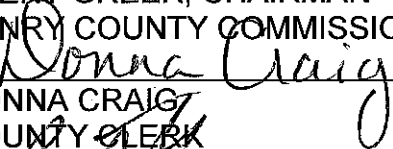

INCREASE REVENUE ACCOUNT 49800, entitled "Transfers In," in the amount of \$68,605.34

INCREASE ACCOUNT 91110-723, entitled "Right of Way Acquisition," in the amount of \$68,605.34

BE IT FURTHER RESOLVED that a true copy of this Resolution be spread upon the Commission record of this date.

PASSED 1-20-15

APPROVED 1-20-15


BRENT GREER, CHAIRMAN
HENRY COUNTY COMMISSION

DONNA CRAIG
COUNTY CLERK

BRENT GREER
COUNTY MAYOR

ROLL CALL

COUNTY COMMISSION, HENRY COUNTY, DONNA CRAIG, COUNTY CLERK
PARIS, TENNESSEE

A motion was made by Commissioner Webb and seconded by Commissioner Greg Carter to approve Resolution 4-1-15, authorizing the submittal of an application to the Tennessee Department of Economic & Community Development for Tennessee Industrial Infrastructure funds.

ITEM NO. 10

	ABSENT	PRESENT	MOTION	SECOND	AYE	NO	ABSTAIN	PASS
BRADLEY, WESLEY					X			
CARTER, DELL					X			
CARTER, GREG				X	X			
FREEMAN, BOBBY					X			
GEAN, RANDY					X			
HUMPHREYS, KENNETH					X			
JONES, DON					X			
KYLE, KREG	X							
MATHENIA, PAUL					X			
MCSWAIN, CONNIE					X			
NEAL, PAUL					X			
STARKS, MONTE					X			
TRAVIS, JAMES					X			
VISSER, MARTY					X			
WEBB, DAVID			X		X			
TOTAL	1				14			

MOTION CARRIED

DATE : 1-20-15

RESOLUTION 04-01-15

**AUTHORIZING THE SUBMITTAL OF AN APPLICATION
TO THE TENNESSEE DEPARTMENT OF ECONOMIC &
COMMUNITY DEVELOPMENT FOR TENNESSEE INDUSTRIAL
INFRASTRUCTURE FUNDS**

WHEREAS, The County of Henry, Tennessee has determined that adequate infrastructure and services are essential to industrial and economic growth; and

WHEREAS, a proposed industrial project, involving the building of additional shipping and warehousing facilities including site improvements for McCartney Produce LLC, in Henry County Tennessee; and

WHEREAS, the County of Henry wishes to make application for FIDIP funds in the amount of \$189,992.00 to implement said improvements and will commit \$33,528.00 in local funds for the remaining portion of said project, for a total project cost of \$223,520.00.

NOW, THEREFORE BE IT RESOLVED BY the County of Henry, Tennessee, meeting this 20th of January, 2015, that the Mayor of Henry County is hereby authorized to make and sign an application for Fast Track funds, authorized any required environmental documentation, and enter into any and all contracts and agreements to consummate the application and implement the project.

BE IT FINALLY RESOLVED that a true copy of this Resolution be spread upon the Commission record of this date.

PASSED 1-20-15




BRENT GREER, CHAIRMAN
HENRY COUNTY COMMISSION



DONNA CRAIG
COUNTY CLERK

APPROVED 1-20-15



BRENT GREER
HENRY COUNTY MAYOR

ROLL CALL
 COUNTY COMMISSION, HENRY COUNTY, DONNA CRAIG, COUNTY CLERK
 PARIS, TENNESSEE

A motion was made by Commissioner Neal and seconded by Commissioner Travis to approve Resolution 5-1-15, to affirm compliance with Federal Title VI regulations.

ITEM NO. 11

	ABSENT	PRESENT	MOTION	SECOND	AYE	NO	ABSTAIN	PASS
BRADLEY, WESLEY								
CARTER, DELL								
CARTER, GREG								
FREEMAN, BOBBY								
GEAN, RANDY								
HUMPHREYS, KENNETH								
JONES, DON								
KYLE, KREG								
MATHENIA, PAUL								
MCSWAIN, CONNIE								
NEAL, PAUL			X					
STARKS, MONTE								
TRAVIS, JAMES				X				
VISSER, MARTY								
WEBB, DAVID								
TOTAL								

VOICE VOTE CARRIED

DATE : 1-20-15

RESOLUTION NO. 05-01-15

**A RESOLUTION OF THE HENRY COUNTY, TENNESSEE BOARD
OF COMMISSIONERS TO AFFIRM COMPLIANCE WITH
FEDERAL TITLE VI REGULATIONS**

WHEREAS, both Title VI of the Civil Rights Act of 1964 and the Civil Rights Restoration Act of 1987 provide that no person in the United States shall, on the ground of race, color or national origin, be excluded from participation in, be denied the benefits of, or be subjected to discrimination under any program or activity receiving federal financial assistance; and

WHEREAS, the Tennessee Attorney General opined in Opinion No. 92.47 that state and local governments are required to comply with Title VI of the Civil Rights Act in administering federally funded programs; and

WHEREAS, the Community Development Division of the Tennessee Department of Economic and Community Development administers the Three-Star Program and awards financial incentives for communities designated as Three-Star communities; and

WHEREAS, by virtue of the Tennessee Department of Economic and Community Development receiving federal financial assistance, all communities designated as Three-Star communities must confirm that the community is in compliance with the regulations of Title VI of the Civil Rights Act of 1964 and the Civil Rights Restoration Act of 1987.

NOW, THEREFORE, BE IT RESOLVED, by the county legislative body of Henry County, Tennessee, meeting in regular session on this 20th day of January, 2015, at Henry County Court House in Paris, Tennessee, that:

SECTION 1. The legislative body of Henry County, Tennessee declares that the county is in compliance with the federal Title VI regulations.

SECTION 2. The Department of Economic and Community Development may from time to time monitor the county's compliance with federal Title VI regulations.

SECTION 3. This Resolution shall take effect upon adoption, the public welfare requiring it.

BE IT FINALLY RESOLVED that a true copy of this Resolution be spread upon the Commission record of this date.

PASSED 1-20-15




BRENT GREER, CHAIRMAN
HENRY COUNTY COMMISSION



DONNA CRAIG
COUNTY CLERK

APPROVED 1-20-15



BRENT GREER
HENRY COUNTY MAYOR

ROLL CALL
 COUNTY COMMISSION, HENRY COUNTY, DONNA CRAIG, COUNTY CLERK
 PARIS, TENNESSEE

A motion was made by Commissioner Visser and seconded by Commissioner Webb to approve Resolution 6-1-15, to approve the listing of Henry County roads for year 2015.

ITEM NO. 12

	ABSENT	PRESENT	MOTION	SECOND	AYE	NO	ABSTAIN	PASS
BRADLEY, WESLEY								
CARTER, DELL								
CARTER, GREG								
FREEMAN, BOBBY								
GEAN, RANDY								
HUMPHREYS, KENNETH								
JONES, DON								
KYLE, KREG								
MATHENIA, PAUL								
MCSWAIN, CONNIE								
NEAL, PAUL								
STARKS, MONTE								
TRAVIS, JAMES								
VISSER, MARTY			X					
WEBB, DAVID				X				
TOTAL								

VOICE VOTE CARRIED

DATE : 1-20-15

RESOLUTION NO. 06-01-15

**A RESOLUTION OF THE BOARD OF COMMISSIONERS OF
HENRY COUNTY, TENNESSEE TO APPROVE THE LISTING OF
HENRY COUNTY ROADS FOR YEAR 2015**

WHEREAS, the Henry County Highway Department has submitted the current listing of the county roads of Henry County; and

WHEREAS, the road listing must be approved by the Henry County Commission with the understanding that said road list will be updated yearly and submitted for the Commission's approval; and

WHEREAS, the complete listing of roads for Year 2015 is noted in the attached document.


NOW, THEREFORE, BE IT RESOLVED by the Board of Commissioners of Henry County, Tennessee, assembled in regular session on this 20th day of January, 2015, a majority or more of said commissioners concurring, does hereby accept and approve the attached listing of Henry County Roads for Year 2015.

BE IT FURTHER RESOLVED that a true copy of this resolution be spread upon the Commission record of this date.

PASSED 1-20-15



**BRENT GREER, CHAIRMAN
HENRY COUNTY COMMISSION**



**DONNA CRAIG
COUNTY CLERK**

APPROVED 1-20-15



**BRENT GREER
HENRY COUNTY MAYOR**

COUNTY MAINTAINED ROADS
 REVISED January 01, 2015

A

ROAD NAME	ROAD NUMBER	MAP LOCATION	DIST.
ABLES ROAD	A1	A5	1
ADKINS LANE	A2	E3	1
ALBERT BROWN LANE	A3	H7	3
ALEXANDER LOOP	A4	E3	1
ALEXANDER ROAD	A5	B7, C7	1
ALLEN DOBSON ROAD	A6	K3 (INSET 1)	3
ALLEN DRIVE	A7	L2 (INSET 13)	3
ALLEY DRIVE	A8	K7 (INSET 11)	3
ALLISON LANE (PRIVATE)	A9	J6	3
ALMAN CEMETARY ROAD	A10	G6, H6 (INSET G6)	3
ANDERSON DRIVE	A11	G6	3
ANDERSON LANE	A12	G6	3
ANDERSON ROAD	A13	C6	1
ANDREWS ROAD	A14	F8	2
ANTIOCH COVE	A16	K5 (INSET 8)	3
ANTIOCH HARBOR	A17	J5 (INSET 14)	3
ANTIOCH ROAD EAST	A18/SA4022	J4, K4 (INSET 15, 16)	3
ANTIOCH ROAD WEST	A19/SA4024	J4, K4	3
APAHOE DRIVE	A23	K4 (INSET 5)	3
ARCHIE LANE	A24	I8 (INSET 12)	2
ARCHIE ROAD	A25	I8 (INSET 12)	2
ARLIE NEELY ROAD	A26	F10	2
ASHBY LANE	A27	G2	1
ATCHISON LANE	A28	J8	2
ATCHISON ROAD	A29	J8	3
ATLANTIC AVENUE	A30	C9	2
ATWILL DRIVE	A31	J5, K5 (INSET 14)	3
AVONDALE PLACE	A32	J4 (INSET 16)	3
ADAMS ROAD	A33	A9, B9	2
ASH DRIVE	A34	L2 (INSET 13)	3
(USED TO BE BEECH DRIVE)			
APARTMENT ROAD	A35	H5	3
(T/C IS COUNTY/GRAVEL IS CITY)			
APARTMENT CIRCLE	A36	H5	3
(T/C IS COUNTY/GRAVEL IS CITY)			
ARROWHEAD ROAD	A037	G6	5
ADDISON COVE	A038	H6	3

B

BAILEY ROAD	B1	E9	2
BANKS LEVEY ROAD	B2	C6, B6	1
BARBARA ROAD	B3	K2 (INSET 13)	3
BARBOUR DRIVE	B4	J5 (INSET 14)	3
BARHAM ROAD	B5	D10	2
BARNETT ROAD	B6	B7	1
BARNHILL LANE	B7	G5, H5	3
BASS DRIVE	B8	L2 (INSET 13)	3

BATES ROAD	B9	E7	5
BAYVIEW COURT	B10	K6	3
BEACH DRIVE	B12	J5,K5(INSET 14)	3
BEACH LANE	B13	J5,K5(INSET 14)	3
BEANE LANE	B14	G8	2
BEAR CREEK ROAD	B15	H9,H10	2
BEAUVILLE LANE	B16	G5	3
BEAVER DAM COVE	B17	I5	3
BEECH DRIVE	B18	L2(INSET 13)	3
(NOW ASH DRIVE)			
BEECH LANE	B19	J3(INSET 5)	3
BEECHAM LANE	B20	G3	1
BELL LANE	B21	G6(INSET G6)	3
BELLVIEW ROAD	B22	K4(INSET 16)	3
BEN SMITH ROAD	B23	A9,A10,B9,C9	2
BENNETT ROAD	B24	I3	3
BETHANY ROAD	B25	A3	1
BETHESDA LANE	B26	H7	3
BETHESDA ROAD	B27	H7	3
BEVERLY CIRCLE	B28	H6(INSET G6)	3
BEVILL LANE	B29	F7	5
BILL LAMB LANE	B30	B6	1
BIRDS CREEK ROAD	B31	D5,E5	1
BLACKBURN DRIVE	B32	K4(INSET 8)	3
BLAKE DRIVE	B34	G6(INSERT 6)	3
BLAKESHIRE ROAD	B35	A9	2
BLOOD RIVER CHURCH			
ROAD	B36	H2,I2	1
BLUE GILL DRIVE	B37	L2(INSET 13)	3
BOAT DOCK ROAD	B38	K2(INSET 13)	3
BOB RICHARDSON ROAD	B39	I8	2
BOB WHITE LANE	B40	F7	2
BOBCAT DEN ROAD	B42	J6	3
BOEHMS STREET	B43	K7(INSET 7)	3
BOOTH MCSWAIN LANE	B44	I7,I8	2
BOYD LANE	B46	G9	2
BRADFORD ROAD	B47	J3	3
BRADSHAW CEMETERY RD.	B48	J3	3
BRANCH ROAD	B49	K4(INSET 8)	3
BRANNON LANE	B50	F2	1
BRATTON ROAD	B51	A3	1
BREAM DRIVE	B52	L2(INSET 13)	3
BRIARPATCH LAKE ROAD	B53	A6,B6,C6,D6	1
BRITTON FORD ROAD	B56	K6(INSET 9)	3
BROADVIEW LANE	B57	K7	3
BROADVIEW ROAD	B58	K6,K7	3
BROGDON CEMETERY RD.	B59	B8	2
BROOKSHORE ROAD	B60	K4(INSET 16)	3
BROWN LANE	B62	G5	3
BROWN ROAD	B63	C7,D7	2
BUCHANAN ROAD	B64	H4,H5,I3,I4	3
BUCHANAN RESORT ROAD	B66	K4(INSET 16)	3
BUCK BRANCH ROAD	B67	G9,H9,H10	2
BUCY LANE	B68	E6(PARIS)	4
BULL DURHAM ROAD	B69	J4,K4(INSET 13)	3
BUNN SCHOOL ROAD	B70	E8,E9	2

BURNS ROAD	B71	L2(INSET 13)	3
BELLWOOD DRIVE	B72	G6(INSET G6)	3
BELL ROAD	B73	C3	1
BUD ROAD	B74	K6	3
BAYFRONT DRIVE	B76	K3	3
BROWING DRIVE	B77	F7	2
BONNIE LANE	B78	K3	3
BLACKBERRY LANE	B79	J9(USED TO BE WOODWARD LANE)	2
BLACK OAK DRIVE	B80	G6	3
BACKWATER DRIVE	B81	J3(INSET 6)	3
BLUFF CREEK LANE	B82	H4	3
BARRINGTON LANE	B83	H5	1
BRADY'S BLUFF DRIVE	B84	H5	1
BYFORD LANE	B85	I8	2
BLAKE DRIVE	B86	G6(INSET 6)	3
BAZZELL LANE	B87	E3	1
BOULDER DRIVE	B88	E3	1
BANKEY COVE	B89	L2	3
BIG BUCK DRIVE	B90	J3	3

C

CABANNA DRIVE	C1	L2(INSET 13)	3
CADENHEAD DRIVE	C2	K5(INSET 14)	3
CALDWELL ROAD	C3	C3,D2,D3	1
CALEDONIA ROAD	C4	A9,A10	2
CALL DRIVE	C5	K4(INSET 16)	3
CAMP ROAD	C6	K6	3
CAMPBELL LANE	C7	G7(INSET G7)	5
CAMPBELL ROAD	C8	E8(INSET 2)	5
CAMPUS ROAD	C10	I3(INSET 4)	3
CARLTON DRIVE	C11	G6(INSET 6)	5
CANNON STORE ROAD	C13	A8	2
CARL CHANDLER ROAD	C14	I2	3
CARLOS LANE	C15	G4	3
CARP DRIVE	C18	L2(INSET 13)	3
CARPENTER JONES ROAD	C19	F8	5
CASTLETON COVE	C21	G6(INSET G6)	3
CATEŞ ROAD	C22	E8(INSET 2)	2
CAY LAWRENCE ROAD	C24	H4,I4	3
CEDAR DRIVE	C25	K2(INSET 13)	3
CELOTES PLANT ROAD	C26	G6	3
CENTER DRIVE	C27	K7(INSET 11)	3
CENTER SCHOOL ROAD	C28	B3,B4	1
CHANDLER ROAD	C29	G2,G5	3
CHAPEL HILL ROAD	C30	F5	3
CHAPMAN ROAD	C31	J4	3
CHARLES DRIVE	C32	K4(INSET 11)	3
CHARLES MCCAIG LANE	C33	H5	3
CHARLIE WYNN ROAD	C34	J2,K2	3
CHERRY ISLAND ROAD	C35/SA4033	K2(INSET 13)	3
CHERRY LANE	C36	H3	1
CHESTNUT RIDGE ROAD	C37	L2(INSET 13)	3
CHUCKWOOD DRIVE	C38	K4(INSET 15)	3

CLARIDY DRIVE	C39	K7(INSET 11)	3
CLARK LANE	C40	J3,K3	3
CLARY LANE	C41	B3	1
CLARY WAY	C42	B4	1
CLAY PITTS LANE	C43	D4	1
CLAYTON TOWN ROAD	C44	H2	1
CLEMENT LANE	C45	D4	1
CLENDENIN ROAD	C46	F8	2
CLIFTY CREEK ROAD	C48	H7	2
CLIFTY ROAD	C49	G7,H7	2
CLIFTY VILLAGE LANE	C50	F7	2
CO-OP ROAD	C51	B4	1
COAST GUARD ROAD	C52	K3(INSET 1)	3
COLD CORNER ROAD	C53	A3	1
COLE FAIRWAY	C54	G7(INSET G7)	5
COLEMAN BRANCH ROAD	C55	H2	1
CONYERSVILLE ROAD	C56/SA4016	F3,G3(INSET 17)	1
COOK LANE	C58	B6	1
COPE LOONEY ROAD	C60/SA4004	D7,E7	5
COPPER SPRINGS ROAD	C62	I9,J8,J9,K8	2
COUNTRY CLUB LOOP	C63	G5,H5	3
COUNTRY CLUB ROAD	C64	G5,H5	3
COUNTRYWOOD DRIVE	C65	H6(INSET H6)	3
COUNTY HOME ROAD	C66	G6,H6	3
COWELL ROAD	C67	C5	1
COWPATH ROAD	C68	H3,H4	3
COX CEMETERY LANE	C69	B4	1
COX ROAD	C70	A5,B5	1
CRAIG COURT	C71	F6	5
CRATTIE DRIVE	C72	K5(INSET 14)	3
CROCKER ROAD	C73	L2(INSET 13)	3
CROSSFIELD DRIVE	C75	K4(INSET 16)	3
CROSSLAND ROAD	C76	D2,E2	1
CROWS NEST LOOP	C77	J6(INSET 6)	3
CRUTCHFIELD LANE	C78	E6,E7	4
CURTIS BOMAR ROAD	C79	I7	3
(PRIVATE)			
CYPRESS HEIGHTS LANE	C81	L2(INSET 13)	3
CYPRESS POINT LANE	C82	LE(INSET 13)	3
CYPRESS ROAD	C83/SA4019	K2(INSET 13)	3
CYPRESS RESORT LOOP	C84	K2(INSET 13)	3
CALEDONIA ST. EXT.	C85	E7	4
CULLIVAN ROAD	C86	F6	4
CARLTON DRIVE	C88	G6	3
CHERRY STREET	C89	B4	1
CEDAR STREET	C90	K4	5
COURTNEY CIRCLE	C91	K4	3
CASTLETON COVE EXT.	C92	G6	3
CRAPPIE DRIVE	C93	L2(INSET 13)	3
CATFISH ROAD	C94	K2(INSET 13)	3
CHEVY LANE	C95	J4	3
CLEARVIEW DRIVE	C96	F5	4
CHASE HUNTER LANE	C97	K4(INSET 8)	3
COTTONMOUTH LANE	C99	A9,B9,B10	2
CAMP TYSON ROAD	C100	D8,E8	5
CALEB DRIVE	C101	K4(INSET 8)	3

CALLOWAY DRIVE	C102	I4	3
CARMEN DRIVE	C103	H6	3
CLOVER LANE	C104	K2	3
CANE CREEK LANE	C105	K6	3
CEDAR LANE	C106	D9	2
CARDINAL COVE	C107	G6(INSET 6)	3
COBBLESTONE DRIVE	C108	E3	1
CROCKETT LANE	C109	H8	2
CLAYTON ROAD	C110	H2	3
CHATHAM LANE	C111	H6	3
CALEDONIA ST. EXTD.	C112	E7	4
CLEAVIEW DRIVE	C113	F5	4
CANTON SPRINGS CEM.RD.	C114	C9	2

D

DALE CEMETERY ROAD	D1	H2,H3,I2	1
DARRELL DRIVE	D4	K6	3
DAVIDSON DRIVE	D6	G6(INSET G6)	3
DAVIS DRIVE	D7	K4(INSET 8)	3
DEERFIELD COURT	D9	K4(INSET 15)	3
DIGGS ROAD	D10	D5,D6,E6	4
DINKINS ROAD	D11	H5	3
DOCK DRIVE	D12	L2(INSET 13)	3
DOG DRIVE	D13	K4(INSET 16)	3
DOGWOOD DRIVE	D14	K4(INSET 15)	3
DOGWOOD ROAD EAST	D15	L2(INSET 13)	3
DOGWOOD ROAD WEST	D16	L2(INSET 13)	3
DOGWOOD THICKET	D17	H4,I4	3
DOLAN ROAD	D18	G8	2
DONALD LANE	D19	G4	3
DORSEY ROAD	D20	B9	2
DORTCH DRIVE	D21	H7	2
DORTCH LANE	D22	H7	2
DRING LANE	D24	A8	2
DUMAS ROAD	D26	E2	1
DUNCAN DRIVE	D27	K4(INSET 16)	3
DUNCAN LANE	D28	D2	1
DUNLAP STREET EXT.	D29	F7	5
DUNN ROAD	D30	D2	1
DURID LANE	D31	C7	1
DYCUS HILL ROAD	D33	J4	3
DYER ROAD	D34	K4(INSET 16)	3
DEERFIELD LANE	D35	F8	5
DICKSON LANE	D36	J6,K6	3
DIXIE LANE	D39	J4	3
DOUBLE DAY LANE	D40	F10	2
DALE ROAD	D41	A8	2
DARBY LANE	D42	D4	1

E

E.L.WALKER ROAD	E1	E8	2
EAGLE CREEK DRIVE	E2	K3(INSET 5)	3

EAGLE CREEK LOOP	E3	K3(INSET 5)	3
EAGLE CREEK SPUR	E4	K3(INSET 5)	3
EAGLE NEST ROAD	E6	K3(INSET 5)	3
EAGLE ROAD	E7	K3(INSET 5)	3
EAKERS CAMP ROAD	E8	K7	3
EASLEY CEMETERY ROAD	E9	J6	3
EDGAR CEMETERY ROAD	E10	G5	3
EDMONDS PLACE	E11	G6	3
EDWARDS STREET	E12	E6	4
ELI BROWN ROAD	E13	C10,D10	2
ELKHORN ROAD	E15/SA4022	G6,H6,I5	3
ELKHORN NOBLES ROAD	E17	H5,I5,J5	3
ELKINS LANE	E18	G3	1
ELLIS LANE	E19	I5,J5	3
ELMWOOD DRIVE	E20	K4(INSET 15)	3
ELROY DRIVE	E21	K4(INSET 8)	3
EVANS LANE	E23	J7(INSET 6)	3
EVANPUGH ROAD	E24	G6	3
EARL HARRIS ROAD	E25	I4	3
EVERGREEN DRIVE	E26	F5	4

F

FAIRGROUNDS ROAD	F1	G6	5
FARMER ROAD	F2	D2	1
FAWNWOOD DRIVE	F3	K4(INSET 15)	3
FENCELINE ROAD	F4	A4	1
FERGUSON ROAD	F5	D2	1
FIELDS ROAD	F6	A5	1
FIRETOWER LANE	F7	L5(23 RD . DIST.)	3
FLATWOODS LANE	F9	D5,D6	4
FOREST DRIVE	F10	H6(INSET H6)	3
FORSYTHE ROAD	F11	I3,I4	3
FOUNDRY HILL ROAD	F12	E3,E4,E5	4
FOXHOUND ROAD	F13	H6	3
FRANCES DRIVE	F14	F6	5
FREELAND LANE	F16	J2	3
FREELAND ROAD	F17	I2,J2	1
FRENCH ROAD	F18	I9	2
FRIENDSHIP ROAD	F19	I4,I5	3
FOREST LANE	F20	J3	3
FOREST ROAD	F21	F10	2
FOUST ROAD	F22	F10	2
FERN COURT	F23	K3	3
FRANK HART ROAD	F24	G4	1

G

GASTON DRIVE	G2	L3	3
GATE THREE ROAD	G3/SA4004	D8,D7,D6	5
GIBSON DRIVE	G4	K4(INSET 8)	3
GILKEY ROAD	G5	D10,D9,C9	2
GIRL SCOUT CAMP ROAD	G6	K4(INSET 16)	3
GISMAL STREET	G7	K7(INSET 7)	3

GOLDSTON SPRINGS ROAD	G8	D3,E3	1
GORDON ROAD	G11	L2(INSET 13)	3
GORE ROAD	G12	E3(INSET 17)	1
GRACELAND ROAD	G14	J6(INSET 6)	3
GRACY DRIVE	G15	K4(INSET 16)	3
GRAIN LANE	G16	A6,B6	1
GRAINGER ROAD	G17	A4,B4	1
GREEN HILLS EST. ROAD	G18	G6(INSET G6)	3
GREENHILL DRIVE	G20	L2(INSRT 13)	3
GREENHILL LANE	G21	L2(INSET 13)	3
GROOMS ROAD	G23	C4,D4	1
GUM SPRINGS ROAD	G25	C7,C6	2
GUTHRIE DRIVE	G26	F6	5
GUTHRIE ROAD	G27	F6,F5,G5	3
GARLAND STREET	G28	E6	4
GRAVES LANE	G29	K3(INSET 5)	3
GOOCH LANE	G30	H6	3
GARDNER COVE	G31	H6	3
GREEN LANE	G32	G3	3
GOLF COURSE LANE	G33	J4	3
GOLF COURSE ROAD	G34	J4	3

H

HACKBERRY LANE	H1	L2(INSET 13)	3
HAGLER RIDGE ROAD	H2	J7,J8,K8	3
HAGLERSVILLE ROAD	H3	E9,E10	1
HAILEY LANE	H4	K4(INSET 8)	3
HALL SCHOOL LANE	H5	C7	2
HALLUM ROAD	H6	C10	2
HAM WILLIAMS ROAD	H7	J4	3
HAMILTON ROAD	H8	J4	3
HAMMOND LANE	H9	F2	1
HANSEL CEMETERY LANE	H10	G5	3
HARDY ROAD	H11	A8,B8	2
HARMON CEMETERY ROAD	H12	E8,F8	5
HAROLD DRIVE	H13	G6	3
HART FARM ROAD	H14	A3	1
HARTSFIELD ROAD	H15	D4,E4	1
HARVEY BOWDEN LOOP	H16	H8	2
HARVEY BOWDEN ROAD	H17	G8,H8,I8	2
HASTINGS LANE	H18	F10	2
HATHAWAY ROAD	H19	C6,D6	5
HAVEN DRIVE	H20	K7(INSET 11)	3
HAYES ROAD	H21/SA4011	A4,A5,B4	1
HAYES STORE ROAD	H22/SA4012	A3,B3	1
HENDERSON DRIVE	H23	F6	5
HENDERSON LANE	H24	F6	5
HENRY CEMETERY LANE	H25	C9	2
HENRY MANSFIELD ROAD	H26/SA4002	F9,C9(INSET 18)	2
HENRY MIDWAY ROAD	H27/SA4031/SA4032	B7,C8(INSET 18)	1
HERMAN ROGER ROAD	H28	G7(INSET G7)	5
HERRONDALE ROAD EAST	H29	B7,C7	2
HERRONDALE ROAD WEST	H30	B7,A7	2
HERSHEL SYKES ROAD	H31	H3,G3	1

HICKORY DRIVE	H32	L2(INSET 13)	3
HICKORY GROVE CEMETERY	H33	G3	1
HICO ROAD	H34	C3,C4	1
HIDDEN ACRES ROAD	H35	G6(INSET G6)	3
HIDDEN PINES LANE	H36	K7(INSET 11)	3
HILL ROAD	H37	E7	5
HILLTOP DRIVE	H38	K4(INSET 16)	3
HILLVIEW COURT	H39	K4(INSET 15)	3
HINCHEY CEMETERY ROAD	H40	E7,E8	5
HOBBY ROAD	H41	F7,F8,G7	2
HOLIDAY ACRES CIRCLE	H42	K5(INSET 8)	3
HOLIDAY ACRES COVE	H43	K5I(INSET 8)	3
HOLIDAY ACRES DRIVE	H44	K5(INSET 8)	3
HOLLY CHUTE ROAD	H45	J3(INSET 5)	3
HOLMES ROAD	H46	A2,B2	1
HONEYMOON COVE	H48	k5(INSET 8)	3
HORSESHOE DRIVE	H49	K4(INSET 16)	3
HOWARD ROAD	H50/SA4043	F2,F3	1
HUGHES ROAD	H55	J7	3
HUNTER DRIVE	H56	H6(INSET H6)	3
HUNTER ROAD	H57	A3,B3	1
HUTSON LANE	H58	H8	3
HEATHER LANE	H60	F4	1
HOG HOLLOW LOOP	H61	J6,K6	5
HUTSON AG	H62	H6	5
(CITY OF PARIS)			
HICKORY GROVE ACCESS	H63	G4	1
HOG HOLLOW LANE	H64	J6,K6	3
HUMMINGBIRD LANE	H65	G6	5
HOLLY FORK COVE	H66	H5	3
HERON LANE	H67	J3	3
HICKORY LAKE DRIVE	H68	I4	3
HOYT COOPER ROAD	H69	G4	1

I

INDIA ROAD	I1	G6	5
INDIA VILLAGE ROAD	I2	G6(INSET G6)	3
IRONBANKS ROAD	I3	D5,E5,E6	4

J

JACK HILL ROAD	J1	E7	5
JACK YOUNGER LANE	J2	E6	4
JACKSON DRIVE	J3	F6	5
JACKSON FOREST ROAD	J4	G5,H5	3
JAKE LANE	J5	K4(INSET 8,16)	3
JAMES WIMBERLEY LANE	J7	J6	3
JEFFERY LANE	J8	G7(INSET G7)	5
JEFFERYS COVE	J9	F7	5
JIM HUNT ROAD	J11	B5,B6	1
JIM MERRILL ROAD	J12	F4,G4	3
JOE MILAM ROAD	J13	I4,J4,J3	3
JOHN CALDWELL LANE	J14	J6	3

JOHN ROWLETT ROAD	J16	I3	3
JOHN THARPE ROAD	J17	G9(INSET 10)	2
JOHNSON LANE	J18	I4	3
JONES BEND ROAD	J19	C6,D6,E6	1
JONES BEND ROAD EXT.	J20	E6	4
JONES LOOP	J21	J6(INSET6)	3
JONES MILL CROSSLAND RD.	J22	B2,C2,D2	1
JONES ROAD	J23	C3	1
JOY DRIVE	J25	K4(INSET 15)	3
JOY HILL DRIVE	J26	K4(INSET 16)	3
JOY LANE	J27	K4	3
JOY SPARKS ROAD	J28	B10,C10	2
JOYNTER ROAD	J29	B6(INSET 16)	3
JUNCTION CIRCLE	J30	K7(INSET 11)	3
JERRY COVE	J31	H6	3
JOHNNIE DRIVE	J32	H5	3
JENELLE DRIVE	J33	H5	3
JACK'S LANE	J34	K4	3
JAMES ROAD	J36	E5(INSET 3)	4
JOHN SOLOMAN ROAD	J37	G4	1
(NO LONGER COUNTY MAINTAINED;PER RAY)			

K

KECK LANE	K1	L2(INSET 13)	3
KENDALL ROAD	K2	I4	3
KENT ROAD	K3	F7	2
KENTUCKY LAKE DRIVE	K4	L2(INSET 13)	3
KENWOOD DRIVE	K5	K4(INSET 15)	3
KESTERSON LANE	K7	D6,D7	5
KILLEBREW LANE	K8	K6(INSET 9)	3
KILLEBREW ROAD	K9	K6(INSET 9)	3
KING ARTHUR DRIVE	K10	G6(INSET G6)	3
KIRK'S TRADING POST RD.	K12	K3(INSET 5)	3
KLOSSING DRIVE	K13	B6,B7	1
KUYKENDALL ROAD	K14	C2	1
KRISTIE LANE	K15	K4(INSET 8)	3
KENNEDY ROAD	K16	I8	2
KYLE LANE	K17	K4	3
KALEIGH LANE	K18	K6	3

L

LUCIUS OWEN LANE	L1	C7,C8	2
LAKE ACCESS ROAD	L3	K5(INSET 14)	3
LAKE HILL COVE	L4	K4(INSET 8)	3
LAKE ROAD	L5	K4(INSET 8)	3
LAKEHILL BEACH ESTATES ROAD	L6	K4(INSET 8)	3
LAKEHILL ROAD	L7	K2(INSET 13)	3
LAKESHORE DRIVE	L8	K7(INSET 11)	3
LAKESIDE ESTATES ROAD	L9	K7	3
LAKEVIEW COURT	L10	K4(INSET 16)	3
LAKEVIEW COVE	L11	K4(INSET 16)	3

LAKEVIEW DRIVE	L12	K4(INSET 16)	3
LAKEVIEW LANE	L13	K4(INSET 16)	3
LAKEVIEW MANOR COVE	L14	K7	3
LAKEVIEW MANOR LANE	L15	K7	3
LAKEVIEW MANOR ROAD	L16	J7,K7	3
LAKEVIEW TRACE ROAD	L17	K4(INSET 16)	3
LAMPKINS ROAD	L18/SA4028	B4,B5,C5	1
LAMPLEY CIRCLE	L19	J5,K5(INSET 14)	3
LAROE LANE	L20	J5(INSET 14)	3
LASHLEE SPRINGS ROAD	L21	L4(23 RD . DIST.)	3
LASHLEE SPRINGS TRAIL	L22	L4,,L5(23 RD DIST.)	3
LAUREL LANE	L23	G6(INSET G6)	3
LAXTON DRIVE	L24	K4(INSET 8)	3
LEISURE ACRES	L25	L2(INSET 13)	3
LEROY HARRIS ROAD	L26	G9(INSET 10)	2
LEROY LANE	L27	E5	4
LEWIS LANE	L28	C8(INSET 18)	2
LEWIS STREET	L29	G6,F6	5
LICKERT LANE	L30	H3	3
LITTLE BENTON ROAD	L31	H10,I9,I10	2
LOG CABIN ROAD	L33	I4	3
LOGAN ROAD	L34	F6	4
LOOP ROAD	L36	F4	1
LOVE LANE	L40	F2	1
LOVING DRIVE	L41	F4(INSET 16)	3
LUMBER ROAD	L42	D8(INSET 18)	2
LEACH LANE	L43	K4(INSET 8)	3
LAWRENCE CEMETERY RD.	L44	B8	2
LANCELOT LANE	L45	G6	3
LAZY DAY LANE	L46	I6	2
LICK CREEK ROAD	L47	K4	3
LEGENDS DRIVE	L48	K4(INSET 5)	3
LINKS BEND WAY	L49	K4	3
LAB DRIVE	L50	I5,H5	3
LONG LANE	L51	F9	2
LEON ROAD	L52	K4	3
(CHANGED TO KYLE LANE PER MARK ARCHER 8/6/08)			
LORENA LANE	L53	F5	4
LOST TREE LANE	L54	K4	3

M

MABERRY ROAD	M1	J7	3
MACEDONIA ROAD	M2	D8,D9,D10	2
MACSAIN ROAD	M3	L2(INSET 13)	3
MAGNOLIA TREE LANE	M4	G6(INSET G6)	3
MANLEYVILLE CEM. RD.	M5	I8(INSET 12)	2
MANSARD ISLAND DR.	M8	K4(INSET 8)	3
MAPLE STREET	M9	B3	1
(PART IN CITY-PART IN COUNTY)			
MARCELINE CIRCLE	M11	K4(INSET 8)	3
MARGE DRIVE	M12	F6	5
MARINA DRIVE	M13	K4(INSET 16)	3
MARVIN LANE	M14	G4	3

MARTIN MILL ROAD	M15	D3	1
MASON LAKE ROAD	M16	F2	1
MASSENGILL DRIVE	M18	K4(INSET 8)	3
MATHENY LANE	M19	D6,D7	5
MATTHEW DRIVE	M20	G7(INSET G7)	5
MAXWELL ROAD	M21	H6	3
MAYBURN DRIVE	M22	K4(INSET 16)	3
MAYS BRIDGE LANE	M23	H8,I8	2
MAYS BRIDGE ROAD	M24	I7,I8	2
MCCAIN ROAD	M25	A7	2
MCCLAINS ROAD	M26	F7	5
(CITY TOOK OVER 6/10/05)			
MCDANIEL LANE	M27	G5,G6	3
MCGEHEE LANE	M28	I4	3
MCGEHEE BRANCE LANE	M29	H2	1
MCGEHEE BRANCH ROAD	M30	G2,H2	1
MCINTOSH ROAD	M31	G5,G6	3
MCLEAN ROAD	M32	K6	3
MCCLURE ROAD	M33	A5,B4,B5	1
MEADWOOD DRIVE	M34	J4,K4(INSET 16)	3
MEADOWS ROAD	M35	D9	2
MEGAN LANE	M37	F5	3
MELISSA DRIVE	M38	E5	4
MELTON ROAD	M39	B9	2
(UP TO 181 MELTON RD. CITY MAINTAINS-REST IS PRIVATE)			
MIDWAY ROAD	M41	C6,B6,B7	1
MILL CREEK ROAD	M42	D2,D3	1
MILLS LANE	M43	K2(INSET 13)	3
MITCHELL DRIVE	M44	G7	2
MITCHELL LOOP	M45	A9,A10	2
MITCHELL ROAD	M46	A9	2
MIZPAH STREET	M47	K7(INSET 7)	3
MOODY CEMETERY RD.	M48	J3	3
MOODY'S LANE	M49	I9	2
MOORE LAKE ROAD	M50	A6	1
MORRIS ROAD	M51	F3	1
MOSES LANE	M52	D8(INSET 18)	2
MOSS LANE (PRIVATE)	M53	K4(INSET 16)	3
MT. PLEASANT ROAD	M55/SA4016	F2,G2	1
MT.PLEASANT-FREELAND	M56	H2,I2	1
MT. SINAI ROAD	M57	F3,G2,H3	1
MULDERINK LANE	M58	D5,E5	4
MUSIC ST.(PRIVATE)	M59	G7	5
MUZZALL ROAD	M60	G9,G10	2
MUZZALL STREET	M61	G6(INSET G6)	3
MYATT ROAD	M62	G6(INSET G6)	3
MORGAN LANE	M63	H5	3
MOCKINGBIRD LANE	M64	E6,E7	5
(CITY TOOK OVER 6/10/05)			
MEADOWBROOK DRIVE	M65	F6	5
MIMOSA DRIVE	M66	C2	4
(PART IN CITY/PART IN COUNTY)			
MASTERS PLACE	M67	K4	3
MANSFIELD ROAD	M68	F9,G9	2
MONTVIEW COVE	M69	H5	1
MADYLIE LYNN DRIVE	M70	J4	3

MANLEYVILLE ROAD	M71	I8(INSET 12)	2
------------------	-----	--------------	---

N

NANNEY ROAD	N1	H6	3
NEELEY ROAD	N2	H6	3
NELSON SCHOOL ROAD	N3	G5	3
NEW BETHEL CHURCH RD.	N4	F5	4
NEW BETHEL ROAD	N5/SA4001	A8,B8	2
NEW BOSTON ROAD	N6/SA4010	C5,C6,D5	1
NEWS CIRCLE	N7	K2(INSET 13)	3
NEWTON LANE	N8	K3(INSET 5)	3
NOBLES ROAD	N9	H5,H6	3
NORDAN DRAIVE	N10	K4(INSET 8)	3
NORMAL AVENUE	N11	K4(INSET 16)	3
NORMAN ROAD	N12	K4(INSET 16)	3
NORTH DRIVE	N13	K7(INSET 11)	3
NORTH FORK ROAD	N14	B2,C2,C1	1
NORWOOD ROAD	N16	H9	2
NIKKI LANE	N17	F7	2
NALONNA DRIVE	N18	H5	1

O

OAK DRIVE EAST	O1	L2(INSET 13)	3
OAK DRIVE WEST	O2	L2(INSET 13)	3
OAK GROVE ACCESS RD.	O3	I4	3
OAK GROVE ROAD NORTH	O4	I4	3
OAK GROVE ROAD SOUTH	O5/SA4020	I4,I5	3
OAK HAVEN ROAD	O6	K3(INSET 5)	3
OAK HILL DRIVE	O7	K3(INSET 1)	3
OAK TREE LANE	O8	H6(INSET H6)	3
OAKLAWN EST. LANE	O9	H7	2
OAKLEAF LANE	O10	K4(INSET 16)	3
OBION LANE	O11	K4(INSET 16)	3
ODEN DRIVE	O12	J5(INSET 14)	3
ODOM ROAD	O13	D5,D6	4
OLD BLAKE SCHOOL	O14	C4	1
OLD BRITTON FORD RD.	O16	K4	3
OLD CALDWELL ROAD	O17	C2,C3	1
OLD DRESDEN HWY.	O18	D6	5
OLD MCKENZIE HWY.	O19	E7,E8,F7	5
OLD ORCHARD ROAD	O20	G6(INSET G6)	3
OLD PARIS-MURRAY RD.	O21/SA4014	F2,F6	1
OLD SPRINGVILLE RD.	O22/SA4021	J6,K6,K7	3
OLD STATE ROUTE 76	O23	C9,C10	2
OLD TIMER ROAD	O24	E3	1
OLD UNION LOOP	O25	I6	3
OLD UNION ROAD	O26	H7	3
OLD UNION ROAD	O26	H6.I6	3
(ROAD SPLITS AT RR IN TWO DIFFERENT DISTRICTS)			
OLD WHITLOCK ROAD	O27	E2	1
OLIVE ROAD	O28	B5,C5	1
OSAGE CROSSLAND RD.	O30/SA4013	C3,C4	1

OSAGE LANE	O31	D5	1
OSAGE RUSHING ROAD	O32	D5	1
OTTS ROAD	O33	L2(INSET 13)	3
OWENS LANE	O34	G5,G6	3
OWENWOOD PLACE	O35	G6	5
OLD HWY 119	O36	K1	3
OLDE TN TRAIL	O37	J4,K4	3

P

PACE POINT ROAD	P1	L4(23 RD .DIST.)	3
PACK HILL ROAD	P2	I8	2
PALESTINE ROAD	P3	E7,D7,C8,C7	4
PARKHILL ROAD	P5	E3,E4	1
PARKER CEMETERY LANE	P6	K3(INSET 5)	3
PARRISH LANE	P7	B4	1
PASCHALL CEMETERY	P8	B2.C2	1
PASCHALL LANE	P9	D3	1
PASTOR LANE	P10	B7,B6	1
PATRICK DRIVE	P11	K5(INSET 8)	3
PAUL DRIVE	P12	F6	5
PAWNEE DRIVE	P13	K4(INSET 15)	3
PAYNE LANE	P14	K7(INSET 7)	3
PEACEFUL MEADOWS LANE	P16	E6	4
PERKINS ROAD	P17	F2,G2	1
PERRY CEMETERY RD.	P18	I2	3
PERRY SCHOOLHOUSE LOOP	P19	D10	2
PERRY SCHOOLHOUSE RD.	P20	D10	2
PETE VALENTINE RD.	P21	F4	1
PETTIJOHN CREEK RD.	P22	E9,E10,D9	2
PHILLIP DUNCAN ROAD	P23	F2	1
PICKARD ROAD	P24/SA4011	A4,B4	1
PIG LANE	P25	C9	2
PINE POINT LOOP RD.	P27	K4(INSET 16)	3
PINEHURST LANE	P28	G6	3
PINETREE DRIVE	P29	K2(INSET 13)	3
PINEVIEW DRIVE	P30	K4(INSET 15)	3
PINEVIEW ROAD	P31	K4(INSET 8)	3
PINEWOOD DRIVE	P32	K4(INSET 15)	3
PLATT ROAD	P33	A6	1
PLEASANT GROVE RD.	P34	K7,K6	3
PLEASANT HILL ROAD	P35	H9,I9	2
PLEASANT PLACE	P36	K4(INSET 16)	3
PLEASANT ROAD	P37	K4(INSET 16)	3
PLEASANT VIEW RESORT RD.	P38	J6(INSET 6)	3
PLED WADE ROAD	P39	C3,C4	1
PLUMLEY DRIVE	P40	G6(INSET G6)	2
POINT PLEASANT RD.	P41	J2,J3,K3(INSET 5)	3
POPLAR DRIVE	P42	L2(INSET 13)	3
POPLAR GROVE ROAD	P43/SA4026	I7,J7	3
PORT ROAD	P44	K4(INSET 15,INSET 8)	3
PORTER NORWOOD RD.	P45	H10,I9,I10	2
PORTER SWITCH ROAD	P46	H6	3
POWELL DRIVE	P47	K4(INSET 8)	3
PRAIRIE CREST LANE	P48	K4(INSET 15)	3

PUCKETT ROAD	P49	C9	2
PURYEAR COUNTRY CLUB	P50/SA4042	F3	1
PURYEAR CROSSLAND RD.	P51	E2,E3	1
PAW PAW LANE	P52	A10	2
PERCH DRIVE	P53	L2(INSET 13)	3
PIONEER ROAD	P54	C9,D9	2
PEPPER'S DRIVE	P55	F6,G6	5
PT. PLEASANT RD. EXTD.	P56	J2,J3	3
PAYTON DRIVE	P57	J4	3

Q

QUAIL COVE	Q1	K4	3
------------	----	----	---

R

RABBIT CREEK RD.	R1/SA4018	I2,I3,J2,K2	3
RACHEL ROAD	R2	K4(INSET 16)	3
RADFORD LAKE ROAD	R3	A8,B9,C9(INSET 18)	2
RAILROAD STREET	R4	G9(INSET 10)	3
RAINEY LANE	R5	A4,B4	1
RATTEREE CEMETERY RD.	R6	K2(INSET 13)	3
RAY SNIDER ROAD	R7	B9	2
RAYMER DRIVE	R8	F5	4
RED BUD DRIVE	R9	K4(INSET 16)	3
RED TOP HILL ROAD	R10	I2,J2	3
REPLOGLE ROAD	R11	C9(INSET 18)	2
REUBEN ROAD	R12	A3	1
REVEL LANE	R13	B9	2
REX JACKSON LOOP	R14	G3	1
REYNOLDSBURG ROAD	R15/SA4008	F7,G8,H9,I9	2
RICE HUMPHREY ROAD	R16	D3,E2,E3	1
RICE LANE	R17	K4(INSET 16)	3
RICKMAN DRIVE	R18	J5(INSET 14)	3
RIDGEVIEW LANE	R19	F9	2
RILEY ROAD	R20	E5	1
RIVER OAKS DRIVE	R21	K4(INSET 8)	3
RIVERDALE DRIVE	R22	K3(INSET 1)	3
ROBERT BARNHILL ROAD	R23	G3,G4	3
ROBERT DRIVE	R24	L2(INSET 13)	3
ROBERT PASCHALL ROAD	R25	D3	1
ROBERTS ROAD	R26	A4,B4	1
ROBERTSON SCOTT LANE	R27	F7	5
ROBERTSON SCOTT ROAD	R28	F7	5
ROBIN HILL LOOP	R29	H6,H7	2
ROGERS CEMETERY ROAD	R30	H4	3
ROGERS ROAD	R31	H3,H4	3
ROLLING MEADOWS RD.NO.	R33	E8	5
ROLLING MEADOWS RD.SO.	R34	E8	5
ROMEOVILLE ROAD	R35	J6(INSET 6)	3
ROSS ROAD	R36	A7,A8	2
ROSS SAWMILL ROAD	R37	F7	5
ROUTON TRUCK STOP RD.	R39	E8(INSET 2)	2
ROWE SCHOOL ROAD	R40A	F4	1

ROWE SCHOOL ROAD	R40B	F5	4
RUSHING ROAD	R41	I9	2
RUSS HAVEN DRIVE	R42	K7(INSET 7)	3
RUSSWOOD DRIVE	R43	K4(INSET 15)	3
RUSTLING OAKS LANE	R44	K4(INSET 16)	3
RANGER TRAIL	R45	F6	1
ROSE LANE	R46	E2	1
RUSSELL STREET	R47	F7	5
(CITY TOOK OVER 6/10/05)			
RECYCLE DRIVE	R48	G6	5
ROYAL OAK DRIVE	R49	K4(INSET 8)	3
RENAE LANE	R50	H6	3
ROCKY RIDGE ROAD	R52	K3	3
REAGOR LANE	R53	C6,C7	1
RYDER CUP PLACE	R54	K4	3
RIVERWOOD DRIVE	R55	K2,K3	3
RAVENWOOD COVE	R56	I8	2
REPUBLIC DRIVE	R57	A10	2

S

SANDY BEACH ROAD	S1	J6	3
SANDY CIRCLE	S2	K7,K6	3
SANTA MONICA COVE	S4	H6(INSET H6)	3
SARVER DRIVE (PRIVATE)	S5	K4(INSET 16)	3
SAVANNAH DRIVE	S6	I5	3
SCENIC DRIVE	S10	K4(INSET 5)	3
SCENIC HILL DRIVE	S11	G6(INSET G6)	3
SCOTT EVANS ROAD	S12	H7	2
SCOTT LANE	S13	G6	5
SELDOM SEEN LANE	S14	B5	1
SETH FRENCH ROAD	S15	I7	2
SEYMORE DRIVE	S17	G7(INSET G7)	2
SEYMORE LANE	S18	G7(INSET G7)	2
SEYMORE ROAD	S19	G7(INSET G7)	2
SHADY GROVE ROAD	S20/SA4015	G2,G3,G4,G5	3
SHAMROCK CIRCLE	S22	K2(INSET 13)	3
SHAMROCK ROAD	S23	K2(INSET 13)	3
SHANKLE ROAD	S24	F4	1
SHELL ACADEMY ROAD	S25	D6	5
SHERRY LANE	S26	G7	2
SHILOH CHURCH ROAD	S27/SA4023	F9	2
SHORELINE D RIVE	S28	K7(INSET 7)	3
SHORT DRIVE	S29	E6	4
SKUNK HOLLOW LANE	S30	B10	2
SKUNK HOLLOW ROAD	S31	B10	2
SLOAN ROAD	S32	J5(INSET 14)	3
SMITH HEIGHTS ROAD	S33	E5,F5	4
SMITH ROAD	S34	E5,F5	4
SNOW LANE	S35	K3	3
SOMERSET DRIVE	S36	H6(INSET H6)	3
SPARKS ROAD	S37	C4	1
SPRING HILL CREEK RD.	S38	C4,D4,D5	1
SPRING HILL ROAD	S39	E7,F8	5
SPRING VALLEY LANE	S40	K2	3

SPROUL HEIGHTS ROAD S41
 STAFFORD ROAD S42
 STARKEY LOOP S43
 STATE LINE ROAD S44
 STEELE ROAD S46
 STEPHANIE LANE S47
 STEWART ROAD S48
 STONE LANE S49
 STORY LANE S50
 STUBBLEFIELD ROAD S51
 SUGAR CREEK LANE S53
 SULLIVAN DRIVE S54
 SULPHUR WELLS ACADEMY S55
 SUMMERFIELD DRIVE S56
 SUMMERWOOD ESTATES RD. S57
 SUN VALLEY ROAD S58
 SUNSET DRIVE S59
 SUNSET ROAD S60
 SUPREME DRIVE S61
 SWAN BAY DRIVE S63
 SWAN BAY ESTATES RD. S64
 SWAN BAY ROAD S65
 SWAN LOOP S66
 SWAYNE DRIVE S67
 SWAYNE ROAD S68
 SWEET PETE STREET S69
 SWOR ROAD S70
 SWOR STILL ROAD S71
 SYCAMORE DRIVE S72
 SPRUCE STREET S73
 (CITY TOOK OVER 6/10/05)
 STILLWATER DRIVE S74
 SUZANNES COVE S75
 SUNNYSIDE DRIVE S76
 SUNRISE DRIVE S77
 SHOFFNER LANE S78
 STONECREEK DRIVE S79
 SOUTHAVERN LANE S81
 SCARBROUGH LANE S82
 SIMMONS LANE S83
 SOUTH STREET S84

F6 5
 E3 1
 B8 2
 F1,E1,D1,C1,B1 1
 E7,E8 5
 K4(INSET 16) 3
 D5,D4 4
 K5(INSET 14) 3
 D2 1
 J4 3
 B2 1
 K4(INSET 8) 3
 I5 3
 K4(INSET 8) 3
 K7(INSET 7) 3
 K7 3
 F7 5
 K4(INSET 15) 3
 J4 3
 K3 3
 K3 3
 K3 3
 K3 3
 G6(INSET G6) 3
 J5 3
 K7(INSET 7) 3
 I8,I9(INSET 12) 2
 J2,J3,I3 3
 L2(INSET 130) 3
 F7 5

 H6 2
 H6 3
 K4(INSET 16) 3
 H6 3
 K4 3
 H5 1
 H5 1
 I5 3
 E4 1
 G9, 2

T

TAMWORTH DRIVE T1
 TAN YARD HILL ROAD T2
 TANGLEWOOD LANE T3
 TATERTOWN ROAD T4
 TAYLOR ROAD T5
 TAYS DRIVE T6
 TEAGUE ROAD T8
 TENNESSEE DRIVE T9
 TERRAPIN CREEK ROAD T10
 TERRY LANE T11
 THOMPSON DRIVE T14/SA4023

K4(INSET 16) 3
 F4,G3 1
 F5 5
 E5(INSET 3) 4
 B9,B10 2
 K5(INSET 8) 3
 G9 2
 K7(INSET 11) 3
 A2,B2 1
 F6 5
 K3(INSET 1) 3

THOMPSON LANE	T15	F5	4
THOMPSON ROAD	T16	J5	3
THORNHILL ROAD	T17	K6(INSET 9)	3
THREE BRIDGES ROAD	T18	G9,F10(INSET 10)	2
TIERRA DEL SOL DRIVE	T19	K4(INSET 16)	3
TILLMAN ROAD	T20	C4	1
TIMBERLAKE ROAD	T21	J6	3
TOWNSEND ROAD	T23	C7	1
TOWER LANE	T24	H3	3
TRADING POST ROAD	T25	D6	5
TRAILER ROAD	T27	K4(INSET 8)	3
TRAILS END LANE	T28	C5	1
TRAVIS BOYD ROAD	T29	G8,G9	2
TRAVIS LOOP	T30	E7	5
TRAVIS ROAD	T31	E7	5
TRAYWICK ROAD	T32	A9	2
TRUDEAU LANE	T33	H4	3
TURKEY LANE	T34	G6(INSET G6)	3
TVA ACCESS LANE	T35	K3(INSET 5)	3
TWIN OAKS LANE	T36	F6	5
TYSON ROAD	T37	C7	2
TONYA LANE	T38	G7(INSET G7)	5
TOBACCO STICK DRIVE	T39	H4	1
TATE DRIAVE	T40	K2(INSET 5)	3
TIMBER TRACE	T41	K4	3
TRAIN LANE	T42	J7	3
THARPE LANE	T43	E6	4

U

UNION FRIENDSHIP			
CHURCH ROAD	U1	B7	1
UPCHURCH DRIVE	U2	K3(INSET 1)	3

V

V WILLIAMS ROAD	V1	J2	3
VALE ROAD	V2/SA4007	G9,H9,C10	2
VALENTINE ROAD	V3	F2	1
VALLEY DRIVE	V4	K4(INSET 15)	3
VALLEY ROAD	V5	F6	5
VALLEY OAK DRIVE	V6	J3(INSET 5)	3
VAN DYKE CEMETERY	V7	F7	2
VAN DYKE GROVE RD.	V8	F7,G7	2
VAN DYKE LOOP	V9	F8	2
VAN DYKE ROAD	V10/SA4005	E8,F8,G8	2
VAUGHN ROAD	V11	E5,F5	4
VEASEY ROAD	V12	B5	1
VICKERY ACCESS ROAD	V13	G4	1
VICKERY LANE	V14	G4	1

W

WADE DORTCH ROAD	W1	G7	2
WAGNER ROAD	W2	A5,A6,B6	1
WALKER DRIVE	W3	J5(INSET 14)	3
WALKER LOOP	W4	J5(INSET 14)	3
WALKER ROAD	W5	J5(INSET 14)	3
WALNUT DRIVE	W6	K7(INSET 11)	3
WALNUT CIRCLE	W7	G6(INSET G6)	5
WALTON CIRCLE	W8	G6(INSET G6)	5
WARD LANE	W9	C5	1
WATKINS LANE	W10	H7	2
WATSON LANE	W11	F5	3
WEBB LANE	W12	B3	1
WEIHER ROAD	W13	B5	1
WEST SANDY CREEK LANE	W14	K6(INSET 9)	3
WHISKEY RIDGE LANE	W15	F7	5
(CITY TOOK OVER 6/10/05)			
WHISKEY RIDGE ROAD	W16	F7	5
(CITY TOOK OVER 6/10/05)			
WHISPERING PINES	W17	G7(INSET G7)	2
WHITE DRIVE	W18	K4(INSET 16)	3
WHITE ROAD (PRIVATE)	W19	H2	1
WHITEHEAD LANE	W20	G8	2
WAYDE DRIVE	W55	K4(INSET 8)	3
WHITEHEAD LOOP	W21	G7	2
WHITEHEAD ROAD	W22	G7,H8	2
WHITLOCK PARIS ROAD	W23	E5,E6	4
WHITLOCK ROAD	W24	E5,E4,D4	4
WHITNEY BRANCH ROAD	W25	J7	3
WIGGINS ROAD	W26	B3,A3	1
WILDWOOD LANE	W27	D6	5
WILLIAMS LANE	W28	F4	1
WILLIAMS ROAD	W29	J4	3
WILLOUGHBY ROAD	W30	D7,D8	5
WILLOW OAKS DRIVE	W31	H6(INSET H6)	3
WILSON PARKER ROAD	W32	F8,F9	2
WILSON ROAD	W33	E2	1
WIMBERLEY ROAD	W34	H6	3
WINCHESTER ROAD	W35	H6	3
WINDEMERE DRIVE	W36	K4(INSET 16)	3
WINSETT ROAD	W37	J7,J6,K7	3
WOFFORD LANE	W38	J7(INSET 6)	3
WOOD HAVEN COURT	W39	H6(INSET H6)	3
WOODARD ROAD	W41	A7	1
WOODY LANE	W40	K7(INSET 7)	3
WOODBIRD PLACE	W42	H8	2
WOODLAND ACRES ROAD	W44	G5	1
WOODLAND COURT	W45	H6(INSET H6)	3
WOODLAND DRIVE	W46	K5(INSET 14)	3
WOODS ROAD	W47	K4(INSET 16)	3
WOODWARD LANE	W48	J9	2
WORKMAN DRIVE	W49	K4(INSET 16)	3
WYNINGER LANE	W50	E4	1
WYNINGER ROAD	W51	E4	1
WELCHWAY DRIVE	W52	H6	3

WALTERS ROAD	W53	G3	1
WILD CHERRY DRIVE	W54	L3	3
WALLICH COVE	W57	F6	3
WATERS EDGE LANE	W58	J6(INSET 6)	3
WHEELER COVE	W59	I8	2
WINDCHASE COVE	W60	H5	1
WOODFIELD ROAD	W61	I4	1

Y

YERGIN LANE (PRIVATE)	Y001	K6(INSET 9)	3
YERGIN ROAD (PRIVATE)	Y002	K6 (INSET 9)	3
YATES ROAD	Y003	B7	1

ROLL CALL
 COUNTY COMMISSION, HENRY COUNTY, DONNA CRAIG, COUNTY CLERK
 PARIS, TENNESSEE

A motion was made by Commissioner Dell Carter and seconded by Commissioner Mathenia to approve Resolution 7-1-15, as second reading on Resolution 5-12-14, to increase the local option sales tax from 2.25% to 2.75% pursuant to Tennessee Code Annotated 67-6-702 and 67-6-706 and authorizing the call of a special election for a referendum thereon for Henry County.

ITEM NO. 13

	ABSENT	PRESENT	MOTION	SECOND	AYE	NO	ABSTAIN	PASS
BRADLEY, WESLEY						X		
CARTER, DELL			X		X			
CARTER, GREG						X		
FREEMAN, BOBBY						X		
GEAN, RANDY					X			
HUMPHREYS, KENNETH					X			
JONES, DON					X			
KYLE, KREG	X							
MATHENIA, PAUL				X	X			
MCSWAIN, CONNIE					X			
NEAL, PAUL						X		
STARKS, MONTE					X			
TRAVIS, JAMES					X			
VISSER, MARTY					X			
WEBB, DAVID					X			
TOTAL	1				10	4		

MOTION CARRIED

DATE : 1-20-15

RESOLUTION No. 07-01-15
AS SECOND READING ON RESOLUTION NO. 05-12-14

A RESOLUTION OF THE HENRY COUNTY, TENNESSEE, BOARD OF COMMISSIONERS TO INCREASE THE LOCAL OPTION SALES TAX FROM 2.25% TO 2.75% PURSUANT TO TENNESSEE CODE ANNOTATED 67-6-702 and 67-6-706 AND AUTHORIZING THE CALL OF A SPECIAL ELECTION FOR A REFERENDUM THEREON FOR HENRY COUNTY

WHEREAS, the Board of Commissioners of Henry County, Tennessee intends to direct the scheduling and conducting of a public referendum on the question of increasing the county local option sales tax by one-half percent ($\frac{1}{2}\%$); and

WHEREAS, a local option sales tax is authorized by T.C.A. 67-6-702, and T.C.A. 67-6-706 authorizes the adoption of a resolution levying the tax on condition that said tax increase is not effective until approved and certified in a referendum as provided by statute; and

WHEREAS, T.C.A. 67-6-706, provides that the county may direct the County Election Commission to conduct a public referendum for the purpose of approving or disapproving the proposed increase in local option sales tax.

NOW, THEREFORE, BE IT RESOLVED by the Board of Commissioners of Henry County, Tennessee, assembled in regular session on this the 20th day of January, 2015, a majority or more of the membership concurring that:

1. The County Board of Commissioners does hereby increase the local option sales tax by one-half percent ($\frac{1}{2}\%$), from 2.25% to 2.75% except as limited or modified by statute, subject to successful passage of that increase at a public referendum.
2. The County Mayor is directed to contact the Henry County Election Commission, informing it of the passage of this resolution upon second reading and requesting the Election Commission to schedule and conduct a public referendum on the question of the increase of the local option sales tax by one-half percent ($\frac{1}{2}\%$), said referendum to be held not less than 45 days nor more than 60 days from passage on second reading.
3. The question to be placed on the ballot for purpose of public referendum shall be as follows:

Shall Henry County, Tennessee increase its local option sales tax, pursuant to County Commission Resolution No. 5-12-14, with said increase being one-half percent ($\frac{1}{2}\%$), except as limited or modified by statute?

“FOR” _____

“AGAINST” _____

4. Provided that the referendum is successful in passage of the increase, collection of the tax levied by this resolution shall begin on the latter of the 1st day of July 2015, or the first day of a month occurring at least thirty (30) days after the operative date.
5. In the event the tax is collected by the Department of Revenue, suits for the recovery of any tax illegally assessed or collected shall be brought against the state Commissioner of Revenue and the County Mayor.
6. A certified copy of this resolution shall be transmitted to the Department of Revenue and the Election Commission by the County Clerk forthwith as prescribed by law.
7. A certified copy of the election results shall be transmitted to the Tennessee Department of Revenue.

BE IT FINALLY RESOLVED that a true copy of this Resolution be spread upon the Commission record of this date.

PASSED 1-20-15



BRENT GREER, CHAIRMAN
BOARD OF COMMISSIONERS



DONNA CRAIG
COUNTY CLERK

APPROVED 1-20-15



BRENT GREER
COUNTY MAYOR

ROLL CALL

COUNTY COMMISSION, HENRY COUNTY, DONNA CRAIG, COUNTY CLERK
PARIS, TENNESSEE

A motion was made by Commissioner Jones and seconded by Commissioner Mathenia to approve Resolution 8-1-15, to opt out of statewide building code standards for one-family and two-family dwellings in Henry County.

ITEM NO. 14

	ABSENT	PRESENT	MOTION	SECOND	AYE	NO	ABSTAIN	PASS
BRADLEY, WESLEY					X			
CARTER, DELL					X			
CARTER, GREG					X			
FREEMAN, BOBBY					X			
GEAN, RANDY					X			
HUMPHREYS, KENNETH					X			
JONES, DON			X		X			
KYLE, KREG	X							
MATHENIA, PAUL				X	X			
MCSWAIN, CONNIE					X			
NEAL, PAUL						X		
STARKS, MONTE					X			
TRAVIS, JAMES						X		
VISSER, MARTY					X			
WEBB, DAVID					X			
TOTAL	1				12	2		

MOTION CARRIED

DATE : 1-20-15

RESOLUTION NO. 08-01-15

A RESOLUTION OF THE HENRY COUNTY, TENNESSEE BOARD OF COMMISSIONERS TO OPT OUT OF STATEWIDE BUILDING CODE STANDARDS FOR ONE-FAMILY AND TWO-FAMILY DWELLINGS IN HENRY COUNTY

WHEREAS, Public Chapter 529 of the Public Acts of 2009, known as the “Tennessee Clean Energy Future Act of 2009,” amends T.C.A. § 68-120-101 to apply statewide building code standards to one-family and two-family dwellings; and

WHEREAS, Public Chapter 529 authorizes counties to opt out of these standards for one-family and two-family dwellings within the county’s jurisdiction outside any municipality located within the county; and

WHEREAS, The Board of Commissioners of Henry County has determined that it is in the best interest of the citizens of the county for these standards not to apply to one-family and two-family dwellings within the county’s jurisdiction outside any municipality located within the county.

NOW, THEREFORE BE IT RESOLVED by a two-thirds (2/3) vote of the Board of Commissioners of Henry County, Tennessee, assembled in regular session on this the 20th day of January, 2015, that statewide building code standards, adopted pursuant to Title 68, chapter 120, shall not apply to one-family and two family dwellings located within the jurisdictional boundaries of Henry County outside any municipality located within the county.

BE IT FURTHER RESOLVED that a true copy of this Resolution be spread upon the Commission record of this date.

PASSED 1-20-15




BRENT GREER, CHAIRMAN
HENRY COUNTY COMMISSION



DONNA CRAIG
COUNTY CLERK

APPROVED 1-20-15



BRENT GREER
HENRY COUNTY MAYOR

ROLL CALL
 COUNTY COMMISSION, HENRY COUNTY, DONNA CRAIG, COUNTY CLERK
 PARIS, TENNESSEE

Commissioner Visser made a motion to adjourn. The motion was seconded by Commissioner Jones.

ITEM NO. 15

	ABSENT	PRESENT	MOTION	SECOND	AYE	NO	ABSTAIN	PASS
BRADLEY, WESLEY								
CARTER, DELL								
CARTER, GREG								
FREEMAN, BOBBY								
GEAN, RANDY								
HUMPHREYS, KENNETH								
JONES, DON				X				
KYLE, KREG								
MATHENIA, PAUL								
MCSWAIN, CONNIE								
NEAL, PAUL								
STARKS, MONTE								
TRAVIS, JAMES								
VISSER, MARTY			X					
WEBB, DAVID								
TOTAL								

VOICE VOTE CARRIED

DATE : 1-20-15