

Commission Meeting 1-17-17

- Appointments, Res. 1-1-17
- Consent Agenda
- Henry County road listing, Res. 2-1-17
- Title VI compliance, Res., 3-1-17
- Delinquent tax property sale, Res. 4-1-17
- Request for TBI facility to be named after De'Greaun "Dee" Frazier, Res. 5-1-17

STATE OF TENNESSEE
COUNTY OF HENRY...

Be it remembered that the County Commission met in a regular session at the Courthouse in Henry County, Tennessee on January 17, 2017 at 5:00 p.m. Present and presiding the Honorable Brent Greer, Chairman, Donna Craig, County Clerk and the County Commissioners:

ITEM NO. 1 The meeting was called to order by Sheriff Monte Belew.

ITEM NO. 2 The invocation was led by Commissioner Travis.

ITEM NO. 3 The pledge to the flag was led by Commissioner Freeman.

ITEM NO. 4 Roll Call

The following Commissioners were present: Wesley Bradley, Dell Carter, Bobby Freeman, Randy Gean, Kenneth Humphreys, Don Jones, Kreg Kyle, Paul Mathenia, Connie McSwain, Paul Neal, Monte Starks, James Travis, Marty Visser, and David Webb. Absent: Greg Carter.

ITEM NO. 5 Citizen's Forum

NONE AND THE CHAIR CLOSED THE FORUM

ITEM NO. 6 Commissioner's Forum

NONE AND THE CHAIR CLOSED THE FORUM

ROLL CALL
 COUNTY COMMISSION, HENRY COUNTY, DONNA CRAIG, COUNTY CLERK
 PARIS, TENNESSEE

Commissioner Jones presented and made a motion to approve Resolution 1-1-17, to appoint certain citizens and commissioners to various boards, committees, and positions. The motion was seconded by Commissioner Kyle.

ITEM NO. 7

| | ABSENT | PRESENT | MOTION | SECOND | AYE | NO | ABSTAIN |
|--------------------|--------|---------|--------|--------|-----|----|---------|
| BRADLEY, WESLEY | | | | | | | |
| CARTER, DELL | | | | | | | |
| CARTER, GREG | | | | | | | |
| FREEMAN, BOBBY | | | | | | | |
| GEAN, RANDY | | | | | | | |
| HUMPHREYS, KENNETH | | | | | | | |
| JONES, DON | | | X | | | | |
| KYLE, KREG | | | | X | | | |
| MATHENIA, PAUL | | | | | | | |
| MCSWAIN, CONNIE | | | | | | | |
| NEAL, PAUL | | | | | | | |
| STARKS, MONTE | | | | | | | |
| TRAVIS, JAMES | | | | | | | |
| VISSER, MARTY | | | | | | | |
| WEBB, DAVID | | | | | | | |
| | | | | | | | |
| | | | | | | | |
| | | | | | | | |
| TOTAL | | | | | | | |
| | | | | | | | |

VOICE VOTE CARRIED

DATE : 1-17-17

RESOLUTION NO. 1-1-17

A RESOLUTION OF THE HENRY COUNTY, TENNESSEE BOARD OF COMMISSIONERS TO APPOINT CERTAIN CITIZENS AND COMMISSIONERS TO VARIOUS BOARDS, COMMITTEES, AND POSITIONS

WHEREAS, certain vacancies now exist on various boards, committees, and commissions, and in various positions of Henry County, Tennessee; and

WHEREAS, it is the duty and responsibility of the Board of Commissioners of Henry County, Tennessee to appoint certain qualified citizens and Henry County Commissioners to fill said vacancies; and

WHEREAS, the Board of Commissioners has examined and evaluated the qualifications of certain citizens and County Commissioners for appointment to said boards, committees, commissions, and positions.

NOW, THEREFORE BE IT RESOLVED by the Board of Commissioners of Henry County, Tennessee, assembled in regular session on this 17th day of January, 2017, a majority or more of said Commissioners concurring, that:

SECTION 1. The following be and hereby are appointed to the Agriculture Committee for 2 year term with term to expire January, 2019:

- a. Farm Woman – Sarah Brewer
- b. Farm Man – Glenn Lee
- c. One County Commissioner – Randy Gean

SECTION 2. Jackie Jones be and hereby is appointed to the Henry County Airport Committee for a 6 year term with term to expire January, 2023.

SECTION 3. Rob Whitfield be and hereby is appointed as County Attorney for a 1 year term with term to expire January, 2018.

SECTION 4. The following be and hereby are appointed to the Beer Board for 1 year term with term to expire January 2018:

- a. District 1 – Don Jones
- b. District 2 – Kreg Kyle
- c. District 3 – Paul Mathenia
- d. District 4 – Dell Carter
- e. District 5 – Greg Carter
- f. County Attorney – Rob Whitfield

SECTION 5. The following be and hereby are appointed to the Budget Committee for a 3 year term with term to expire January, 2020:

- a. County Commissioner – Bobby Freeman
- b. Citizen-at-Large – Terry Evans
- c. 2nd Alternate – Marty Visser

SECTION 6. The following be and hereby are appointed to the Central Community Service Center Building Committee for a 3 year term with term to expire January, 2020:

- a. County Commissioner – Connie McSwain

SECTION 7. April Perry be and hereby is appointed to the Central Community Service Center Building Committee for a 1 year term with term to expire January 2018.

SECTION 8. The following be and hereby are appointed to the Courthouse Committee for a 1 year term with term to expire January, 2018:

- a. District 1 – Randy Gean
- b. District 2 – Kreg Kyle
- c. District 3 – Paul Mathenia
- d. District 4 – Dell Carter
- e. District 5 – David Webb

SECTION 9. The following be and hereby are appointed to the Delinquent Tax Committee for a 1 year term with term to expire January, 2018:

- a. District 1 – Wes Bradley
- b. District 2 – Paul Neal
- c. District 3 – Paul Mathenia
- d. District 4 – Dell Carter
- e. District 5 – Greg Carter
- f. County Attorney – Rob Whitfield
- g. County Mayor – Brent Greer

SECTION 10. The following be and hereby are appointed to the Emergency Communications Board for a 4 year term with term to expire January, 2021:

- a. Michael Williams
- b. Norma Gerrell
- c. John Etheridge

SECTION 11. The following be and hereby are appointed to the Committee to Study Rural Fire Protection for Henry County for a 1 year term with term to expire January, 2018:

- a. District 1 – Don Jones
- b. District 2 – Kreg Kyle
- c. District 3 – Paul Mathenia
- d. District 4 – James Travis
- e. District 5 – David Webb

SECTION 12. The following be and hereby are appointed to the Board of Health for a 1 year term with term to expire January, 2018:

- a. County Physician – Dr. Terry Harrison
- b. Dentist – Dr. Jeff Morris
- c. Veterinarian – Dr. Buddy Gardner
- d. Director of Schools – Dr. Brian Norton
- e. Nurse – Lori Taylor
- f. Pharmacist – Randall Perkins
- g. Legal Profession – Bill Looney
- h. Medical Doctor – Dr. Scott Whitby

SECTION 13. The following be and hereby are appointed to the Health Insurance Committee for a 1 year term with term to expire January, 2018:

- a. District 1 – Randy Gean
- b. District 2 – Kreg Kyle
- c. District 3 – Monte Starks
- d. District 4 – James Travis
- e. District 5 – Connie McSwain

SECTION 14. David Webb be and hereby is appointed as County Historian for a 1 year term with term to expire January, 2018.

SECTION 15. The following be and hereby are appointed to the Investment Committee for a 1 year term with term to expire January, 2018:

- a. Brent Greer
- b. Randi French
- c. Donna Craig

SECTION 16. The following be and hereby are appointed to the Legislative Committee for a 1 year term with term to expire January, 2018:

- a. District 1 – Wes Bradley
- b. District 2 – Paul Neal
- c. District 3 – Monte Starks
- d. District 4 – James Travis
- e. District 5 – David Webb
- f. County Attorney – Rob Whitfield

SECTION 17. Dr. Charles Walker be and hereby is appointed as Medical Examiner for a 1 year term with term to expire January, 2018.

SECTION 18. Dr. Scott Portis be and hereby is appointed as Assistant Medical Examiner for a 1 year term with term to expire January, 2018.

SECTION 19. The following be and hereby are appointed to the Nominating Committee for a 1 year term with term to expire January, 2018:

- a. District 1 – Wes Bradley
- b. District 2 – Kreg Kyle
- c. District 3 – Marty Visser

- d. District 4 – James Travis
- e. District 5 – Greg Carter

SECTION 20. The following be and hereby are appointed to the Employees Personnel Policies and Procedures Committee for a 2 year term with term to expire January, 2019:

- a. District 2 – Bobby Freeman
- b. District 4 - James Travis

SECTION 21. The following be and hereby are appointed to the Public Records Commission for a 1 year term with term to expire January, 2018:

- a. Donna Craig
- b. Brent Greer
- c. Pam Martin
- d. Wes Bradley
- e. Vicki Snyder
- f. Paul Neal
- g. Connie McSwain
- h. David Webb
- i. Stephanie Tayloe

SECTION 22. The following be and hereby are appointed to the Carroll-Henry County Railroad Authority for a 1 year term with term to expire January, 2018:

- a. Kreg Kyle
- b. Brent Greer

SECTION 23. The following be and hereby are appointed to the Solid Waste Committee for a 3 year term with term to expire January, 2020:

- a. Citizen-at-Large – Ralph Anderson
- b. County Commissioners – Connie McSwain and Marty Visser

SECTION 24. The following be and hereby are appointed to the Veterans' Service Committee for a 1 year term with term to expire January, 2018:

- a. Greg Carter
- b. James Travis

SECTION 25. The following be and hereby are appointed to the Work Release Committee for a 1 year term with term to expire January, 2018:


- a. District 1 – Don Jones
- b. District 2 – Paul Neal
- c. District 3 – Monte Starks
- d. District 4 – Kenneth Humphreys
- e. District 5 – Connie McSwain

BE IT FURTHER RESOLVED that any and all acts previously passed by this Board of County Commissioners which are in conflict with this Resolution be and hereby are rescinded, repealed, and are of no effect whatsoever.


BE IT FURTHER RESOLVED that this Resolution shall take effect upon its passage by this Board of County Commissioners and approval by the County Executive, the public welfare requiring it.

BE IT FINALLY RESOLVED that a true copy of this Resolution be spread upon the Commission record of this date.

PASSED 1-17-17




**BRENT GREER, CHAIRMAN
HENRY COUNTY COMMISSION**



**DONNA CRAIG
COUNTY CLERK**

APPROVED 1-17-17



**BRENT GREER
HENRY COUNTY MAYOR**

ROLL CALL
COUNTY COMMISSION, HENRY COUNTY, DONNA CRAIG, COUNTY CLERK
PARIS, TENNESSEE

A motion was made by Commissioner Starks and seconded by Commissioner Gean to approve the Consent Agenda, which consists of the following: Minutes of the meeting of December 19, 2016, quarterly reports, approval of Trustee's monthly report, Henry County Medical Center statement of cash flow, report of property tax collections to date, report of total revenue collections to date, and the following Notary Public designations: Stefanie Ballard, Paula K. Bryant, Crystal Frazee, Jason D. Henson, Sandra L. Holm, Tabitha Ibarra, Loretta King, Becky D. Liebergesell, Michelle Perry, Rebecca L. Plott, Amanda Smith, Kelly L. Tucker, and Colette Turman.

ITEM NO. 8

| | | ABSENT | PRESENT | MOTION | SECOND | AYE | NO | ABSTAIN |
|--------------------|--|--------|---------|--------|--------|-----|----|---------|
| BRADLEY, WESLEY | | | | | | | | |
| CARTER, DELL | | | | | | | | |
| CARTER, GREG | | | | | | | | |
| FREEMAN, BOBBY | | | | | | | | |
| GEAN, RANDY | | | | | X | | | |
| HUMPHREYS, KENNETH | | | | | | | | |
| JONES, DON | | | | | | | | |
| KYLE, KREG | | | | | | | | |
| MATHENIA, PAUL | | | | | | | | |
| MCSWAIN, CONNIE | | | | | | | | |
| NEAL, PAUL | | | | | | | | |
| STARKS, MONTE | | | | X | | | | |
| TRAVIS, JAMES | | | | | | | | |
| VISSER, MARTY | | | | | | | | |
| WEBB, DAVID | | | | | | | | |
| | | | | | | | | |
| | | | | | | | | |
| | | | | | | | | |
| TOTAL | | | | | | | | |
| | | | | | | | | |

VOICE VOTE CARRIED

DATE : 1-17-17

ROLL CALL
 COUNTY COMMISSION, HENRY COUNTY, DONNA CRAIG, COUNTY CLERK
 PARIS, TENNESSEE

Commissioner Visser made a motion to approve Resolution 2-1-17, to approve the listing of Henry County roads for year 2017. Commissioner Kyle seconded the motion.

ITEM NO. 9

| | | ABSENT | PRESENT | MOTION | SECOND | AYE | NO | ABSTAIN |
|--------------------|---|--------|---------|--------|--------|-----|----|---------|
| BRADLEY, WESLEY | | | | | | X | | |
| CARTER, DELL | | | | | | X | | |
| CARTER, GREG | X | | | | | | | |
| FREEMAN, BOBBY | | | | | | X | | |
| GEAN, RANDY | | | | | | X | | |
| HUMPHREYS, KENNETH | | | | | | X | | |
| JONES, DON | | | | | | X | | |
| KYLE, KREG | | | | | X | X | | |
| MATHENIA, PAUL | | | | | | X | | |
| MCSWAIN, CONNIE | | | | | | X | | |
| NEAL, PAUL | | | | | | X | | |
| STARKS, MONTE | | | | | | X | | |
| TRAVIS, JAMES | | | | | | X | | |
| VISSER, MARTY | | | | X | | X | | |
| WEBB, DAVID | | | | | | X | | |
| | | | | | | | | |
| | | | | | | | | |
| | | | | | | | | |
| TOTAL | 1 | | | | | 14 | | |
| | | | | | | | | |

MOTION CARRIED

DATE : 1-17-17

RESOLUTION NO. 2-1-17

**A RESOLUTION OF THE BOARD OF COMMISSIONERS OF
HENRY COUNTY, TENNESSEE TO APPROVE THE LISTING OF
HENRY COUNTY ROADS FOR YEAR 2017**

WHEREAS, the Henry County Highway Department has submitted the current listing of the county roads of Henry County; and


WHEREAS, the road listing must be approved by the Henry County Commission with the understanding that said road list will be updated yearly and submitted for the Commission's approval; and

WHEREAS, the complete listing of roads for Year 2017 is noted in the attached document.

NOW, THEREFORE, BE IT RESOLVED by the Board of Commissioners of Henry County, Tennessee, assembled in regular session on this 17th day of January, 2017, a majority or more of said commissioners concurring, does hereby accept and approve the attached listing of Henry County Roads for Year 2017.

BE IT FURTHER RESOLVED that a true copy of this resolution be spread upon the Commission record of this date.

PASSED 1-17-17



**BRENT GREER, CHAIRMAN
HENRY COUNTY COMMISSION**



**DONNA CRAIG
COUNTY CLERK**

APPROVED 1-17-17



**BRENT GREER
HENRY COUNTY MAYOR**

COUNTY MAINTAINED ROADS
 REVISED January 01, 2017

| ROAD NAME | ROAD NUMBER | MAP LOCATION | DIST. |
|--|-------------|-----------------------|-------|
| A | | | |
| ABLES ROAD | A1 | A5 | 1 |
| ADAMS ROAD | A33 | A9,B9 | 2 |
| ADDISON COVE | A38 | H6 | 3 |
| ADKINS LANE | A2 | E3 | 1 |
| ALBERT BROWN LANE | A3 | H7 | 3 |
| ALEXANDER LOOP | A4 | E3 | 1 |
| ALEXANDER ROAD | A5 | B7, C7 | 1 |
| ALLEN DOBSON ROAD | A6 | K3 (INSET 1) | 3 |
| ALLEN DRIVE | A7 | L2 (INSET 13) | 3 |
| ALLEY DRIVE | A8 | K7 (INSET 11) | 3 |
| ALLISON LANE (PRIVATE) | A9 | J6 | 3 |
| ALMAN CEMETARY ROAD | A10 | G6, H6 (INSET G6) | 3 |
| ANDERSON DRIVE | A11 | G6 | 3 |
| ANDERSON LANE | A12 | G6 | 3 |
| ANDERSON ROAD | A13 | C6 | 1 |
| ANDREWS ROAD | A14 | F8 | 2 |
| ANTIOCH COVE | A16 | K5 (INSET 8) | 3 |
| ANTIOCH HARBOR | A17 | J5 (INSET 14) | 3 |
| ANTIOCH ROAD EAST | A18/SA4022 | J4, K4 (INSET 15, 16) | 3 |
| ANTIOCH ROAD WEST | A19/SA4024 | J4, K4 | 3 |
| APACHE DRIVE | A15 | K4 (INSET 15) | 3 |
| APAHOE DRIVE | A23 | K4 (INSET 15) | 3 |
| APARTMENT CIRCLE | A36 | H5 | 3 |
| (T/C IS COUNTY/GRAVEL IS CITY) | | | |
| APARTMENT ROAD | A35 | H5 | 3 |
| (T/C IS COUNTY/GRAVEL IS CITY) | | | |
| ARCHIE LANE | A24 | I8 (INSET 12) | 2 |
| ARCHIE ROAD | A25 | I8 (INSET 12) | 2 |
| ARLIE NEELY ROAD | A26 | F10 | 2 |
| ARROWHEAD DRIVE | A37 | G6 | 5 |
| ASH DRIVE | A34 | L2(INSET 13) | 3 |
| (USED TO BE BEECH DRIVE) | | | |
| ASHBY LANE | A27 | G2 | 1 |
| ATCHISON LANE | A28 | J8 | 2 |
| ATCHISON ROAD | A29 | J8 | 3 |
| ATLANTIC AVENUE | A30 | C9 | 2 |
| ATWILL DRIVE | A31 | J5,K5(INSET 14) | 3 |
| AVONDALE PLACE | A32 | J4(INSET 16) | 3 |
| B | | | |
| BACKWATER DRIVE | B81 | J3(INSET 6) | 3 |
| BAILEY ROAD | B1 | E9 | 2 |
| BANKEY COVE (changed to Hideaway Cove by 911 11-9-15) | B89 | L2 | 3 |
| BANKS LEVEY ROAD | B2 | C6,B6 | 1 |
| BARBARA ROAD | B3 | K2(INSET 13) | 3 |
| BARBOUR DRIVE | B4 | J5(INSET 14) | 3 |

| | | | |
|----------------------------|-----|-----------------|---|
| BARHAM ROAD | B5 | D10 | 2 |
| BARNETT ROAD | B6 | B7 | 1 |
| BARNHILL LANE | B7 | G5,H5 | 3 |
| BARRINGTON LANE | B83 | H5 | 1 |
| BASS DRIVE | B8 | L2(INSET 13) | 3 |
| BATES ROAD | B9 | E7 | 5 |
| BAYFRONT DRIVE | B76 | K3 | 3 |
| BAYVIEW COURT | B10 | K6 | 3 |
| BAZZELL LANE | B87 | E3 | 1 |
| BEACH DRIVE | B12 | J5,K5(INSET 14) | 3 |
| BEACH LANE | B13 | J5,K5(INSET 14) | 3 |
| BEANE LANE | B14 | G8 | 2 |
| BEAR CREEK ROAD | B15 | H9,H10 | 2 |
| BEAUVILLE LANE | B16 | G5 | 3 |
| BEAVER DAM COVE | B17 | I5 | 3 |
| BEECH DRIVE | B18 | L2(INSET 13) | 3 |
| (NOW ASH DRIVE) | | | |
| BEECH LANE | B19 | J3(INSET 5) | 3 |
| BEECHAM LANE | B20 | G3 | 1 |
| BELL LANE | B21 | G6(INSET G6) | 3 |
| BELL ROAD | B73 | C3 | 1 |
| BELLVIEW ROAD | B22 | K4(INSET 16) | 3 |
| BELLWOOD DRIVE | B72 | G6(INSET G6) | 3 |
| BEN SMITH ROAD | B23 | A9,A10,B9,C9 | 2 |
| BENNETT ROAD | B24 | I3 | 3 |
| BETHANY ROAD | B25 | A3 | 1 |
| BETHESDA LANE | B26 | H7 | 3 |
| BETHESDA ROAD | B27 | H7 | 3 |
| BEVERLY CIRCLE | B28 | H6(INSET G6) | 3 |
| BEVILL LANE | B29 | F7 | 5 |
| BIG BUCK DRIVE | B90 | J3 | 3 |
| BILL LAMB LANE | B30 | B6 | 1 |
| BIRDS CREEK ROAD | B31 | D5.E5 | 1 |
| BLACK OAK DRIVE | B80 | G6 | 3 |
| BLACKBERRY LANE | B79 | J9 | 2 |
| (USED TO BE WOODWARD LANE) | | | |
| BLACKBURN DRIVE | B32 | K4(INSET 8) | 3 |
| BLAKE DRIVE | B34 | G6(INSERT 6) | 3 |
| BLAKESHIRE ROAD | B35 | A9 | 2 |
| BLOOD RIVER CHURCH | | | |
| ROAD | B36 | H2,I2 | 1 |
| BLUE GILL DRIVE | B37 | L2(INSET 13) | 3 |
| BLUFF CREEK LANE | B82 | H4 | 3 |
| BOAT DOCK ROAD | B38 | K2(INSET 13) | 3 |
| BOB RICHARDSON ROAD | B39 | I8 | 2 |
| BOB WHITE LANE | B40 | F7 | 2 |
| BOBCAT DEN ROAD | B42 | J6 | 3 |
| BOEHMS STREET | B43 | K7(INSET 7) | 3 |
| BONNIE LANE | B78 | K3 | 3 |
| BOOTH MCSWAIN LANE | B44 | I7,I8 | 2 |
| BOULDER DRIVE | B88 | E3 | 1 |
| BOYD LANE | B46 | G9 | 2 |
| BRADFORD ROAD | B47 | J3 | 3 |
| BRADSHAW CEMETERY RD. | B48 | J3 | 3 |
| BRADY'S BLUFF DRIVE | B84 | H5 | 1 |
| BRANCH ROAD | B49 | K4(INSET 8) | 3 |

| | | | |
|----------------------|-----|-----------------|---|
| BRANNON LANE | B50 | F2 | 1 |
| BRATTON ROAD | B51 | A3 | 1 |
| BREAM DRIVE | B52 | L2(INSET 13) | 3 |
| BRIARPATCH LAKE ROAD | B53 | A6,B6,C6,D6 | 1 |
| BRITTON FORD ROAD | B56 | K6(INSET 9) | 3 |
| BROADVIEW LANE | B57 | K7 | 3 |
| BROADVIEW ROAD | B58 | K6,K7 | 3 |
| BROGDON CEMETERY RD. | B59 | B8 | 2 |
| BROKEN ARROW DRIVE | B61 | G6 | 5 |
| BROOKSHORE ROAD | B60 | K4(INSET 16) | 3 |
| BROWN LANE | B62 | G5 | 3 |
| BROWN ROAD | B63 | C7,D7 | 2 |
| BROWNING DRIVE | B77 | F7 | 2 |
| BUCHANAN ROAD | B64 | H4,H5,I3,I4 | 3 |
| BUCHANAN RESORT ROAD | B66 | K4(INSET 16) | 3 |
| BUCK BRANCH ROAD | B67 | G9,H9,H10 | 2 |
| BUCY LANE | B68 | E6(PARIS) | 4 |
| BUD ROAD | B74 | K6 | 3 |
| BULL DURHAM ROAD | B69 | J4,K4(INSET 13) | 3 |
| BUNN SCHOOL ROAD | B70 | E8,E9 | 2 |
| BURNS ROAD | B71 | L2(INSET 13) | 3 |
| BYFORD LANE | B85 | I8 | 2 |

C

| | | | |
|------------------------|------|--------------|---|
| CABANNA DRIVE | C1 | L2(INSET 13) | 3 |
| CACTUS COVE | C115 | G6 | 5 |
| CADENHEAD DRIVE | C2 | K5(INSET 14) | 3 |
| CALDWELL ROAD | C3 | C3,D2,D3 | 1 |
| CALEB DRIVE | C101 | K4(INSET 8) | 3 |
| CALEDONIA ROAD | C4 | A9,A10 | 2 |
| CALEDONIA ST. EXT. | C85 | E7 | 4 |
| CALL DRIVE | C5 | K4(INSET 16) | 3 |
| CALLOWAY DRIVE | C102 | I4 | 3 |
| CAMP ROAD | C6 | K6 | 3 |
| CAMP TYSON ROAD | C100 | D8,E8 | 5 |
| CAMPBELL LANE | C7 | G7(INSET G7) | 5 |
| CAMPBELL ROAD | C8 | E8(INSET 2) | 5 |
| CAMPUS ROAD | C10 | I3(INSET 4) | 3 |
| CANE CREEK LANE | C105 | K6 | 3 |
| CANNON STORE ROAD | C13 | A8 | 2 |
| CANTON SPRINGS CEM.RD. | C114 | C9 | 2 |
| CARDINAL COVE | C107 | G6(INSET 6) | 3 |
| CARL CHANDLER ROAD | C14 | I2 | 3 |
| CARLOS LANE | C15 | G4 | 3 |
| CARLTON DRIVE | C88 | G6(INSET G6) | 3 |
| CARMEN DRIVE | C103 | H6 | 3 |
| CARP DRIVE | C18 | L2(INSET 13) | 3 |
| CARPENTER JONES ROAD | C19 | F8 | 5 |
| CASTLETON COVE | C21 | G6(INSET G6) | 3 |
| CASTLETON COVE EXT. | C92 | G6 | 3 |
| CATES ROAD | C22 | E8(INSET 2) | 2 |
| CATFISH ROAD | C94 | K2(INSET 13) | 3 |
| CAY LAWRENCE ROAD | C24 | H4,I4 | 3 |
| CEDAR DRIVE | C25 | K2(INSET 13) | 3 |

| | | | |
|---------------------|------------|-----------------|---|
| CEDAR LANE | C106 | D9 | 2 |
| CEDAR STREET | C90 | K4 | 5 |
| CELOTEX PLANT ROAD | C26 | G6 | 3 |
| CENTER DRIVE | C27 | K7(INSET 11) | 3 |
| CENTER SCHOOL ROAD | C28 | B3,B4 | 1 |
| CHANDLER ROAD | C29 | G2,G5 | 3 |
| CHAPEL HILL ROAD | C30 | F5 | 3 |
| CHAPMAN ROAD | C31 | J4 | 3 |
| CHARLES DRIVE | C32 | K4(INSET 11) | 3 |
| CHARLES MCCAIG LANE | C33 | H5 | 3 |
| CHARLIE WYNN ROAD | C34 | J2,K2 | 3 |
| CHASE HUNTER LANE | C97 | K4(INSET 8) | 3 |
| CHATHAM LANE | C111 | H6 | 3 |
| CHERRY LANE | C36 | H3 | 1 |
| CHERRY STREET | C89 | B4 | 1 |
| CHERRY ISLAND ROAD | C35/SA4033 | K2(INSET 13) | 3 |
| CHESTNUT RIDGE ROAD | C37 | L2(INSET 13) | 3 |
| CHEVY LANE | C95 | J4 | 3 |
| CHUCKWOOD DRIVE | C38 | K4(INSET 15) | 3 |
| CLARIDY DRIVE | C39 | K7(INSET 11) | 3 |
| CLARK LANE | C40 | J3,K3 | 3 |
| CLARY LANE | C41 | B3 | 1 |
| CLARY WAY | C42 | B4 | 1 |
| CLAY PITTS LANE | C43 | D4 | 1 |
| CLAYTON ROAD | C110 | H2 | 3 |
| CLAYTON TOWN ROAD | C44 | H2 | 1 |
| CLEARVIEW DRIVE | C96 | F5 | 4 |
| CLEMENT LANE | C45 | D4 | 1 |
| CLENDENIN ROAD | C46 | F8 | 2 |
| CLIFTY CREEK ROAD | C48 | H7 | 2 |
| CLIFTY ROAD | C49 | G7,H7 | 2 |
| CLIFTY VILLAGE LANE | C50 | F7 | 2 |
| CLOVER LANE | C104 | K2 | 3 |
| CO-OP ROAD | C51 | B4 | 1 |
| COAST GUARD ROAD | C52 | K3(INSET 1) | 3 |
| COBBLESTONE DRIVE | C108 | E3 | 1 |
| COLD CORNER ROAD | C53 | A3 | 1 |
| COLE FAIRWAY | C54 | G7(INSET G7) | 5 |
| COLEMAN BRANCH ROAD | C55 | H2 | 1 |
| CONYERSVILLE ROAD | C56/SA4016 | F3,G3(INSET 17) | 1 |
| COOK LANE | C58 | B6 | 1 |
| COPE LOONEY ROAD | C60/SA4004 | D7,E7 | 5 |
| COPPER SPRINGS ROAD | C62 | I9,J8,J9,K8 | 2 |
| COTTONMOUTH LANE | C99 | A9,B9,B10 | 2 |
| COUNTRY CLUB LOOP | C63 | G5,H5 | 3 |
| COUNTRY CLUB ROAD | C64 | G5,H5 | 3 |
| COUNTRYWOOD DRIVE | C65 | H6(INSET H6) | 3 |
| COUNTY HOME ROAD | C66 | G6,H6 | 3 |
| COURTNEY CIRCLE | C91 | K4 | 3 |
| COWELL ROAD | C67 | C5 | 1 |
| COWPATH ROAD | C68 | H3,H4 | 3 |
| COX CEMETERY LANE | C69 | B4 | 1 |
| COX ROAD | C70 | A5,B5 | 1 |
| CRAIG COURT | C71 | F6 | 5 |
| CRAPPIE DRIVE | C93 | L2(INSET 13) | 3 |
| CRATTIE DRIVE | C72 | K5(INSET 14) | 3 |

| | | | |
|--------------------------------|------------|--------------|---|
| CROCKER ROAD | C73 | L2(INSET 13) | 3 |
| CROCKETT LANE | C109 | H8 | 2 |
| CROSSFIELD DRIVE | C75 | K4(INSET 16) | 3 |
| CROSSLAND ROAD | C76 | D2,E2 | 1 |
| CROWS NEST LOOP | C77 | J6(INSET 6) | 3 |
| CRUTCHFIELD LANE | C78 | E6,E7 | 4 |
| CULLIVAN ROAD | C86 | F6 | 4 |
| CURTIS BOMAR ROAD (PRIVATE) | C79 | I7 | 3 |
| CYPRESS HEIGHTS LANE | C81 | L2(INSET 13) | 3 |
| CYPRESS POINT LANE | C82 | LE(INSET 13) | 3 |
| CYPRESS ROAD | C83/SA4019 | K2(INSET 13) | 3 |
| CYPRESS RESORT LOOP | C84 | K2(INSET 13) | 3 |

D

| | | | |
|--------------------|-----|--------------|---|
| DALE ROAD | D41 | A8 | 2 |
| DALE CEMETERY ROAD | D1 | H2,H3,I2 | 1 |
| DANA DRIVE | D3 | G6 | 3 |
| DARBY LANE | D42 | D4 | 1 |
| DARRELL DRIVE | D4 | K6 | 3 |
| DAVIDSON DRIVE | D6 | G6(INSET G6) | 3 |
| DAVIS DRIVE | D7 | K4(INSET 8) | 3 |
| DEERFIELD COURT | D9 | K4(INSET 15) | 3 |
| DEERFIELD LANE | D35 | F8 | 5 |
| DICKSON LANE | D36 | J6,K6 | 3 |
| DIGGS ROAD | D10 | D5,D6,E6 | 4 |
| DINKINS ROAD | D11 | H5 | 3 |
| DIXIE LANE | D39 | J4 | 3 |
| DOCK DRIVE | D12 | L2(INSET 13) | 3 |
| DOG DRIVE | D13 | K4(INSET 16) | 3 |
| DOGWOOD DRIVE | D14 | K4(INSET 15) | 3 |
| DOGWOOD ROAD EAST | D15 | L2(INSET 13) | 3 |
| DOGWOOD ROAD WEST | D16 | L2(INSET 13) | 3 |
| DOGWOOD THICKET | D17 | H4,I4 | 3 |
| DOLAN ROAD | D18 | G8 | 2 |
| DONALD LANE | D19 | G4 | 3 |
| DORSEY ROAD | D20 | B9 | 2 |
| DORTCH DRIVE | D21 | H7 | 2 |
| DORTCH LANE | D22 | H7 | 2 |
| DOUBLE DAY LANE | D40 | F10 | 2 |
| DOWDY LANE | D43 | H8 | 2 |
| DRING LANE | D24 | A8 | 2 |
| DUMAS ROAD | D26 | E2 | 1 |
| DUNCAN DRIVE | D27 | K4(INSET 16) | 3 |
| DUNCAN LANE | D28 | D2 | 1 |
| DUNLAP STREET EXT. | D29 | F7 | 5 |
| DUNN ROAD | D30 | D2 | 1 |
| DURID LANE | D31 | C7 | 1 |
| DYCUS HILL ROAD | D33 | J4 | 3 |
| DYER ROAD | D34 | K4(INSET 16) | 3 |

E

| | | | |
|----------------------|------------|--------------|---|
| E.L.WALKER ROAD | E1 | E8 | 2 |
| EAGLE CREEK DRIVE | E2 | K3(INSET 5) | 3 |
| EAGLE CREEK LOOP | E3 | K3(INSET 5) | 3 |
| EAGLE CREEK SPUR | E4 | K3(INSET 5) | 3 |
| EAGLE NEST ROAD | E6 | K3(INSET 5) | 3 |
| EAGLE ROAD | E7 | K3(INSET 5) | 3 |
| EAKERS CAMP ROAD | E8 | K7 | 3 |
| EARL HARRIS ROAD | E25 | I4 | 3 |
| EASLEY CEMETERY ROAD | E9 | J6 | 3 |
| EDGAR CEMETERY ROAD | E10 | G5 | 3 |
| EDMONDS PLACE | E11 | G6 | 3 |
| EDWARDS STREET | E12 | E6 | 4 |
| ELI BROWN ROAD | E13 | C10,D10 | 2 |
| ELKHORN ROAD | E15/SA4022 | G6,H6,I5 | 3 |
| ELKHORN NOBLES ROAD | E17 | H5,I5,J5 | 3 |
| ELKINS LANE | E18 | G3 | 1 |
| ELLIS LANE | E19 | I5,J5 | 3 |
| ELMWOOD DRIVE | E20 | K4(INSET 15) | 3 |
| ELROY DRIVE | E21 | K4(INSET 8) | 3 |
| EVANPUGH ROAD | E24 | G6 | 3 |
| EVANS LANE | E23 | J7(INSET 6) | 3 |
| EVERGREEN DRIVE | E26 | F5 | 4 |

F

| | | | |
|-------------------|-----|------------------------------|---|
| FAIRGROUNDS ROAD | F1 | G6 | 5 |
| FARMER ROAD | F2 | D2 | 1 |
| FAWNWOOD DRIVE | F3 | K4(INSET 15) | 3 |
| FENCELINE ROAD | F4 | A4 | 1 |
| FERGUSON ROAD | F5 | D2 | 1 |
| FERN COURT | F23 | K3 | 3 |
| FIELDS ROAD | F6 | A5 | 1 |
| FIRETOWER LANE | F7 | L5(23 RD . DIST.) | 3 |
| FLATWOODS LANE | F9 | D5,D6 | 4 |
| FOREST DRIVE | F10 | H6(INSET H6) | 3 |
| FOREST LANE | F20 | J3 | 3 |
| FOREST ROAD | F21 | F10 | 2 |
| FORSYTHE ROAD | F11 | I3,I4 | 3 |
| FOUST ROAD | F22 | F10 | 2 |
| FOUNDRY HILL ROAD | F12 | E3,E4,E5 | 4 |
| FOXHOUND ROAD | F13 | H6 | 3 |
| FRANCES DRIVE | F14 | F6 | 5 |
| FRANK HART ROAD | F24 | G4 | 1 |
| FREELAND LANE | F16 | J2 | 3 |
| FREELAND ROAD | F17 | I2,J2 | 1 |
| FRENCH ROAD | F18 | I9 | 2 |
| FRIENDSHIP ROAD | F19 | I4,I5 | 3 |

G

| | | | |
|-----------------------|-----------|--------------|---|
| GARDNER COVE | G31 | H6 | 3 |
| GARLAND STREET | G28 | E6 | 4 |
| GASTON DRIVE | G2 | L3 | 3 |
| GATE THREE ROAD | G3/SA4004 | D8,D7,D6 | 5 |
| GIBSON DRIVE | G4 | K4(INSET 8) | 3 |
| GILKEY ROAD | G5 | D10,D9,C9 | 2 |
| GIRL SCOUT CAMP ROAD | G6 | K4(INSET 16) | 3 |
| GISMAL STREET | G7 | K7(INSET 7) | 3 |
| GOLDSTON SPRINGS ROAD | G8 | D3,E3 | 1 |
| GOLF COURSE LANE | G33 | J4 | 3 |
| GOLF COURSE ROAD | G34 | J4 | 3 |
| GOOCH LANE | G30 | H6 | 3 |
| GORDON ROAD | G11 | L2(INSET 13) | 3 |
| GORE ROAD | G12 | E3(INSET 17) | 1 |
| GRACELAND ROAD | G14 | J6(INSET 6) | 3 |
| GRACY DRIVE | G15 | K4(INSET 16) | 3 |
| GRAIN LANE | G16 | A6,B6 | 1 |
| GRAINGER ROAD | G17 | A4,B4 | 1 |
| GRAVES LANE | G29 | K3(INSET 5) | 3 |
| GREEN LANE | G32 | G3 | 3 |
| GREEN HILLS EST. ROAD | G18 | G6(INSET G6) | 3 |
| GREENHILL DRIVE | G20 | L2(INSET 13) | 3 |
| GREENHILL LANE | G21 | L2(INSET 13) | 3 |
| GROOMS ROAD | G23 | C4,D4 | 1 |
| GUM SPRINGS ROAD | G25 | C7,C6 | 2 |
| GUTHRIE DRIVE | G26 | F6 | 5 |
| GUTHRIE ROAD | G27 | F6,F5,G5 | 3 |

H

| | | | |
|----------------------|------------|--------------|---|
| HACKBERRY LANE | H1 | L2(INSET 13) | 3 |
| HAGLER RIDGE ROAD | H2 | J7,J8,K8 | 3 |
| HAGLERSVILLE ROAD | H3 | E9,E10 | 1 |
| HAILEY LANE | H4 | K4(INSET 8) | 3 |
| HALL SCHOOL LANE | H5 | C7 | 2 |
| HALLUM ROAD | H6 | C10 | 2 |
| HAM WILLIAMS ROAD | H7 | J4 | 3 |
| HAMILTON ROAD | H8 | J4 | 3 |
| HAMMOND LANE | H9 | F2 | 1 |
| HANSEL CEMETERY LANE | H10 | G5 | 3 |
| HARDY ROAD | H11 | A8,B8 | 2 |
| HARMON CEMETERY ROAD | H12 | E8,F8 | 5 |
| HAROLD DRIVE | H13 | G6 | 3 |
| HART FARM ROAD | H14 | A3 | 1 |
| HARTSFIELD ROAD | H15 | D4,E4 | 1 |
| HARVEY BOWDEN LOOP | H16 | H8 | 2 |
| HARVEY BOWDEN ROAD | H17 | G8,H8,I8 | 2 |
| HASTINGS LANE | H18 | F10 | 2 |
| HATHAWAY ROAD | H19 | C6,D6 | 5 |
| HAVEN DRIVE | H20 | K7(INSET 11) | 3 |
| HAYES ROAD | H21/SA4011 | A4,A5,B4 | 1 |
| HAYES STORE ROAD | H22/SA4012 | A3,B3 | 1 |
| HEATHER LANE | H60 | F4 | 1 |

| | | | |
|------------------------|-------------------|-----------------|---|
| HENDERSON DRIVE | H23 | F6 | 5 |
| HENDERSON LANE | H24 | F6 | 5 |
| HENRY CEMETERY LANE | H25 | C9 | 2 |
| HENRY MANSFIELD ROAD | H26/SA4002 | F9,C9(INSET 18) | 2 |
| HENRY MIDWAY ROAD | H27/SA4031/SA4032 | B7,C8(INSET 18) | 1 |
| HERMAN ROGER ROAD | H28 | G7(INSET G7) | 5 |
| HERON LANE | H67 | J3 | 3 |
| HERRONDALE ROAD EAST | H29 | B7,C7 | 2 |
| HERRONDALE ROAD WEST | H30 | B7,A7 | 2 |
| HERSHEL SYKES ROAD | H31 | H3,G3 | 1 |
| HI-EN-DE-LO | H59 | G6 | 3 |
| HICKORY DRIVE | H32 | L2(INSET 13) | 3 |
| HICKORY GROVE ACCESS | H63 | G4 | 1 |
| HICKORY GROVE CEMETERY | H33 | G3 | 1 |
| HICKORY LAKE DRIVE | H68 | I4 | 3 |
| HICO ROAD | H34 | C3,C4 | 1 |
| HIDDEN ACRES ROAD | H35 | G6(INSET G6) | 3 |
| HIDDEN PINES LANE | H36 | K7(INSET 11) | 3 |
| HIDEAWAY COVE | H70 | K2 | 3 |
| HILL ROAD | H37 | E7 | 5 |
| HILLTOP DRIVE | H38 | K4(INSET 16) | 3 |
| HILLVIEW COURT | H39 | K4(INSET 15) | 3 |
| HINCHEY CEMETERY ROAD | H40 | E7,E8 | 5 |
| HOBBY ROAD | H41 | F7,F8,G7 | 2 |
| HOG HOLLOW LANE | H64 | J6,K6 | 3 |
| HOG HOLLOW LOOP | H61 | J6,K6 | 5 |
| HOLIDAY ACRES CIRCLE | H42 | K5(INSET 8) | 3 |
| HOLIDAY ACRES COVE | H43 | K5I(INSET 8) | 3 |
| HOLIDAY ACRES DRIVE | H44 | K5(INSET 8) | 3 |
| HOLLY CHUTE ROAD | H45 | J3(INSET 5) | 3 |
| HOLLY FORK COVE | H66 | H5 | 3 |
| HOLMES ROAD | H46 | A2,B2 | 1 |
| HONEYMOON COVE | H48 | k5(INSET 8) | 3 |
| HORSESHOE DRIVE | H49 | K4(INSET 16) | 3 |
| HOWARD ROAD | H50/SA4043 | F2,F3 | 1 |
| HOYT COOPER ROAD | H69 | G4 | 1 |
| HUGHES ROAD | H55 | J7 | 3 |
| HUMMINGBIRD LANE | H65 | G6 | 5 |
| HUNTER DRIVE | H56 | H6(INSET H6) | 3 |
| HUNTER ROAD | H57 | A3,B3 | 1 |
| HUTSON AG | H62 | H6 | 5 |
| (CITY OF PARIS) | | | |
| HUTSON LANE | H58 | H8 | 3 |

I

| | | | |
|--------------------|----|--------------|---|
| INDIA ROAD | I1 | G6 | 5 |
| INDIA CREEK DRIVE | I4 | G6 | 5 |
| INDIA VILLAGE ROAD | I2 | G6(INSET G6) | 3 |
| IRONBANKS ROAD | I3 | D5,E5,E6 | 4 |

J

| | | | |
|---------------------------------------|-----|----------------|---|
| JACK HILL ROAD | J1 | E7 | 5 |
| JACK YOUNGER LANE | J2 | E6 | 4 |
| JACK'S LANE | J34 | K4 | 3 |
| JACKSON DRIVE | J3 | F6 | 5 |
| JACKSON FOREST ROAD | J4 | G5,H5 | 3 |
| JACKSON ESTATE | J6 | G6 | 3 |
| JAKE LANE | J5 | K4(INSET 8,16) | 3 |
| JAMES ROAD | J36 | E5(INSET 3) | 4 |
| JAMES WIMBERLEY LANE | J7 | J6 | 3 |
| JEFFERY LANE | J8 | G7(INSET G7) | 5 |
| JEFFERYS COVE | J9 | F7 | 5 |
| JENELLE DRIVE | J33 | H5 | 3 |
| JERRY COVE | J31 | H6 | 3 |
| JIM HUNT ROAD | J11 | B5,B6 | 1 |
| JIM MERRILL ROAD | J12 | F4,G4 | 3 |
| JOE MILAM ROAD | J13 | I4,J4,J3 | 3 |
| JOHN CALDWELL LANE | J14 | J6 | 3 |
| JOHN ROWLETT ROAD | J16 | I3 | 3 |
| JOHN SOLOMAN ROAD | J37 | G4 | 1 |
| (NO LONGER COUNTY MAINTAINED PER RAY) | | | |
| JOHN THARPE ROAD | J17 | G9(INSET 10) | 2 |
| JOHNNIE DRIVE | J32 | H5 | 3 |
| JOHNSON LANE | J18 | I4 | 3 |
| JONES BEND ROAD | J19 | C6,D6,E6 | 1 |
| JONES BEND ROAD EXT. | J20 | E6 | 4 |
| JONES LOOP | J21 | J6(INSET6) | 3 |
| JONES MILL CROSSLAND RD. | J22 | B2,C2,D2 | 1 |
| JONES ROAD | J23 | C3 | 1 |
| JOY DRIVE | J25 | K4(INSET 15) | 3 |
| JOY HILL DRIVE | J26 | K4(INSET 16) | 3 |
| JOY LANE | J27 | K4 | 3 |
| JOY SPARKS ROAD | J28 | B10,C10 | 2 |
| JOYNTER ROAD | J29 | B6(INSET 16) | 3 |
| JUNCTION CIRCLE | J30 | K7(INSET 11) | 3 |

K

| | | | |
|-------------------------|-----|--------------|---|
| KALEIGH LANE | K18 | K6 | 3 |
| KECK LANE | K1 | L2(INSET 13) | 3 |
| KENDALL ROAD | K2 | I4 | 3 |
| KENNEDY ROAD | K16 | I8 | 2 |
| KENT ROAD | K3 | F7 | 2 |
| KENTUCKY LAKE DRIVE | K4 | L2(INSET 13) | 3 |
| KENWOOD DRIVE | K5 | K4(INSET 15) | 3 |
| KESTERSON LANE | K7 | D6,D7 | 5 |
| KILLEBREW LANE | K8 | K6(INSET 9) | 3 |
| KILLEBREW ROAD | K9 | K6(INSET 9) | 3 |
| KING ARTHUR DRIVE | K10 | G6(INSET G6) | 3 |
| KIRK'S TRADING POST RD. | K12 | K3(INSET 5) | 3 |
| KLOSSING DRIVE | K13 | B6,B7 | 1 |
| KRISTIE LANE | K15 | K4(INSET 8) | 3 |
| KUYKENDALL ROAD | K14 | C2 | 1 |
| KYLE LANE | K17 | K4 | 3 |

L

| | | | |
|---|------------|--------------------------------|---|
| LAB DRIVE | L50 | I5,H5 | 3 |
| LAKE ACCESS ROAD | L3 | K5(INSET 14) | 3 |
| LAKE HILL COVE | L4 | K4(INSET 8) | 3 |
| LAKE ROAD | L5 | K4(INSET 8) | 3 |
| LAKEHILL BEACH ESTATES ROAD | L6 | K4(INSET 8) | 3 |
| LAKEHILL ROAD | L7 | K2(INSET 13) | 3 |
| LAKESHORE DRIVE | L8 | K7(INSET 11) | 3 |
| LAKESIDE ESTATES ROAD | L9 | K7 | 3 |
| LAKEVIEW COURT | L10 | K4(INSET 16) | 3 |
| LAKEVIEW COVE | L11 | K4(INSET 16) | 3 |
| LAKEVIEW DRIVE | L12 | K4(INSET 16) | 3 |
| LAKEVIEW LANE | L13 | K4(INSET 16) | 3 |
| LAKEVIEW MANOR COVE | L14 | K7 | 3 |
| LAKEVIEW MANOR LANE | L15 | K7 | 3 |
| LAKEVIEW MANOR ROAD | L16 | J7,K7 | 3 |
| LAKEVIEW TRACE ROAD | L17 | K4(INSET 16) | 3 |
| LAMPKINS ROAD | L18/SA4028 | B4,B5,C5 | 1 |
| LAMPLEY CIRCLE | L19 | J5,K5(INSET 14) | 3 |
| LANCELOT LANE | L45 | G6 | 3 |
| LAROE LANE | L20 | J5(INSET 14) | 3 |
| LASHLEE SPRINGS ROAD | L21 | L4(23 RD . DIST.) | 3 |
| LASHLEE SPRINGS TRAIL | L22 | L4,,L5(23 RD DIST.) | 3 |
| LAUREL LANE | L23 | G6(INSET G6) | 3 |
| LAWRENCE CEMETERY RD. | L44 | B8 | 2 |
| LAXTON DRIVE | L24 | K4(INSET 8) | 3 |
| LAZY DAY LANE | L46 | I6 | 2 |
| LEACH LANE | L43 | K4(INSET 8) | 3 |
| LEGENDS DRIVE | L48 | K4(INSET 5) | 3 |
| LEISURE ACRES | L25 | L2(INSET 13) | 3 |
| LEON ROAD | L52 | K4 | 3 |
| (CHANGED TO KYLE LANE PER MARK ARCHER 8/6/08) | | | |
| LEROY HARRIS ROAD | L26 | G9(INSET 10) | 2 |
| LEROY LANE | L27 | E5 | 4 |
| LEWIS LANE | L28 | C8(INSET 18) | 2 |
| LEWIS STREET | L29 | G6,F6 | 5 |
| LICK CREEK ROAD | L47 | K4 | 3 |
| LICKERT LANE | L30 | H3 | 3 |
| LINKS BEND WAY | L49 | K4 | 3 |
| LITTLE BENTON ROAD | L31 | H10,I9,I10 | 2 |
| LOG CABIN ROAD | L33 | I4 | 3 |
| LOGAN ROAD | L34 | F6 | 4 |
| LONG LANE | L51 | F9 | 2 |
| LOOP ROAD | L36 | F4 | 1 |
| LORENA LANE | L53 | F5 | 4 |
| LOST TREE LANE | L54 | K4 | 3 |
| LOVE LANE | L40 | F2 | 1 |
| LOVING DRIVE | L41 | F4(INSET 16) | 3 |
| LUCIUS OWEN LANE | L1 | C7,C8 | 2 |
| LUMBER ROAD | L42 | D8(INSET 18) | 2 |

M

| | | | |
|---|-----|-----------------|---|
| MABERRY ROAD | M1 | J7 | 3 |
| MACEDONIA ROAD | M2 | D8,D9,D10 | 2 |
| MACSAIN ROAD | M3 | L2(INSET 13) | 3 |
| MADYLIE LYNN DRIVE | M70 | J4 | 3 |
| MAGNOLIA TREE LANE | M4 | G6(INSET G6) | 3 |
| MANLEYVILLE ROAD | M71 | I8(INSET 12) | 2 |
| MANLEYVILLE CEM. RD. | M5 | I8(INSET 12) | 2 |
| MANSARD ISLAND DRIVE | M8 | K4(INSET 8) | 3 |
| MANSFIELD ROAD | M68 | F9,G9 | 2 |
| MAPLE STREET | M9 | B3 | 1 |
| (PART IN CITY-PART IN COUNTY) | | | |
| MARCELINE CIRCLE | M11 | K4(INSET 8) | 3 |
| MARGE DRIVE | M12 | F6 | 5 |
| MARINA DRIVE | M13 | K4(INSET 16) | 3 |
| MARTIN MILL ROAD | M15 | D3 | 1 |
| MARVIN LANE | M14 | G4 | 3 |
| MASON LAKE ROAD | M16 | F2 | 1 |
| MASSENGILL DRIVE | M18 | K4(INSET 8) | 3 |
| MASTERS PLACE | M67 | K4 | 3 |
| MATHENY LANE | M19 | D6,D7 | 5 |
| MATTHEW DRIVE | M20 | G7(INSET G7) | 5 |
| MAXWELL ROAD | M21 | H6 | 3 |
| MAYBURN DRIVE | M22 | K4(INSET 16) | 3 |
| MAYS BRIDGE LANE | M23 | H8,I8 | 2 |
| MAYS BRIDGE ROAD | M24 | I7,I8 | 2 |
| MCCAIN ROAD | M25 | A7 | 2 |
| MCCLAINS ROAD | M26 | F7 | 5 |
| (CITY TOOK OVER 6/10/05) | | | |
| MCCLURE ROAD | M33 | A5,B4,B5 | 1 |
| MCDANIEL LANE | M27 | G5,G6 | 3 |
| MCGEHEE LANE | M28 | I4 | 3 |
| MCGEHEE BRANCE LANE | M29 | H2 | 1 |
| MCGEHEE BRANCH ROAD | M30 | G2,H2 | 1 |
| MCINTOSH ROAD | M31 | G5,G6 | 3 |
| MCLEAN ROAD | M32 | K6 | 3 |
| MEADOWBROOK DRIVE | M65 | F6 | 5 |
| MEADOWOOD DRIVE | M34 | J4,K4(INSET 16) | 3 |
| MEADOWS ROAD | M35 | D9 | 2 |
| MEGAN LANE | M37 | F5 | 3 |
| MELISSA DRIVE | M38 | E5 | 4 |
| MELTON ROAD | M39 | B9 | 2 |
| (UP TO 181 MELTON RD. CITY MAINTAINS-REST IS PRIVATE) | | | |
| MIDWAY ROAD | M41 | C6,B6,B7 | 1 |
| MILL CREEK ROAD | M42 | D2,D3 | 1 |
| MILLS LANE | M43 | K2(INSET 13) | 3 |
| MIMOSA DRIVE | M66 | C2 | 4 |
| (PART IN CITY/PART IN COUNTY) | | | |
| MITCHELL DRIVE | M44 | G7 | 2 |
| MITCHELL LOOP | M45 | A9,A10 | 2 |
| MITCHELL ROAD | M46 | A9 | 2 |
| MIZPAH STREET | M47 | K7(INSET 7) | 3 |
| MOCKINGBIRD LANE | M64 | E6,E7 | 5 |
| (CITY TOOK OVER 6/10/05) | | | |

| | | | |
|-----------------------|------------|--------------|---|
| MONTVIEW COVE | M69 | H5 | 1 |
| MOODY CEMETERY RD. | M48 | J3 | 3 |
| MOODY'S LANE | M49 | I9 | 2 |
| MOORE LAKE ROAD | M50 | A6 | 1 |
| MORGAN LANE | M63 | H5 | 3 |
| MORRIS ROAD | M51 | F3 | 1 |
| MOSES LANE | M52 | D8(INSET 18) | 2 |
| MOSS LANE (PRIVATE) | M53 | K4(INSET 16) | 3 |
| MT. PLEASANT ROAD | M55/SA4016 | F2,G2 | 1 |
| MT. PLEASANT-FREELAND | M56 | H2,I2 | 1 |
| MT. SINAI ROAD | M57 | F3,G2,H3 | 1 |
| MULDERINK LANE | M58 | D5,E5 | 4 |
| MUSIC ST.(PRIVATE) | M59 | G7 | 5 |
| MUZZALL ROAD | M60 | G9,G10 | 2 |
| MUZZALL STREET | M61 | G6(INSET G6) | 3 |
| MYATT ROAD | M62 | G6(INSET G6) | 3 |

N

| | | | |
|-----------------------|-----------|--------------|---|
| NALONNA DRIVE | N18 | H5 | 1 |
| NANNEY ROAD | N1 | H6 | 3 |
| NEELEY ROAD | N2 | H6 | 3 |
| NELSON SCHOOL ROAD | N3 | G5 | 3 |
| NEW BETHEL CHURCH RD. | N4 | F5 | 4 |
| NEW BETHEL ROAD | N5/SA4001 | A8,B8 | 2 |
| NEW BOSTON ROAD | N6/SA4010 | C5,C6,D5 | 1 |
| NEWS CIRCLE | N7 | K2(INSET 13) | 3 |
| NEWTON LANE | N8 | K3(INSET 5) | 3 |
| NIKKI LANE | N17 | F7 | 2 |
| NOBLES ROAD | N9 | H5,H6 | 3 |
| NORDAN DRIVE | N10 | K4(INSET 8) | 3 |
| NORMAL AVENUE | N11 | K4(INSET 16) | 3 |
| NORMAN ROAD | N12 | K4(INSET 16) | 3 |
| NORTH DRIVE | N13 | K7(INSET 11) | 3 |
| NORTH FORK ROAD | N14 | B2,C2,C1 | 1 |
| NORWOOD ROAD | N16 | H9 | 2 |

O

| | | | |
|----------------------|-----------|--------------|---|
| OAK DRIVE EAST | O1 | L2(INSET 13) | 3 |
| OAK DRIVE WEST | O2 | L2(INSET 13) | 3 |
| OAK GROVE ACCESS RD. | O3 | I4 | 3 |
| OAK GROVE ROAD NORTH | O4 | I4 | 3 |
| OAK GROVE ROAD SOUTH | O5/SA4020 | I4,I5 | 3 |
| OAK HAVEN ROAD | O6 | K3(INSET 5) | 3 |
| OAK HILL DRIVE | O7 | K3(INSET 1) | 3 |
| OAK TREE LANE | O8 | H6(INSET H6) | 3 |
| OAKLAWN EST. LANE | O9 | H7 | 2 |
| OAKLEAF LANE | O10 | K4(INSET 16) | 3 |
| OBION LANE | O11 | K4(INSET 16) | 3 |
| ODEN DRIVE | O12 | J5(INSET 14) | 3 |
| ODOM ROAD | O13 | D5,D6 | 4 |

| | | | |
|--|------------|--------------|---|
| OLD BLAKE SCHOOL | O14 | C4 | 1 |
| OLD BRITTON FORD RD. | O16 | K4 | 3 |
| OLD CALDWELL ROAD | O17 | C2,C3 | 1 |
| OLD DRESDEN HWY. | O18 | D6 | 5 |
| OLD HWY 119 | O36 | K1 | 3 |
| OLD MCKENZIE HWY. | O19 | E7,E8,F7 | 5 |
| OLD ORCHARD ROAD | O20 | G6(INSET G6) | 3 |
| OLD PARIS-MURRAY RD. | O21/SA4014 | F2,F6 | 1 |
| OLD SPRINGVILLE RD. | O22/SA4021 | J6,K6,K7 | 3 |
| OLD STATE ROUTE 76 | O23 | C9,C10 | 2 |
| OLD TIMER ROAD | O24 | E3 | 1 |
| OLD UNION LOOP | O25 | I6 | 3 |
| OLD UNION ROAD | O26 | H7 | 3 |
| OLD UNION ROAD | O26 | H6,I6 | 3 |
| (ROAD SPLITS AT RR IN TWO DIFFERENT DISTRICTS) | | | |
| OLD WHITLOCK ROAD | O27 | E2 | 1 |
| OLDE TN TRAIL | O37 | J4,K4 | 3 |
| OLIVE ROAD | O28 | B5,C5 | 1 |
| OSAGE CROSSLAND RD. | O30/SA4013 | C3,C4 | 1 |
| OSAGE LANE | O31 | D5 | 1 |
| OSAGE RUSHING ROAD | O32 | D5 | 1 |
| OTTS ROAD | O33 | L2(INSET 13) | 3 |
| OWENS LANE | O34 | G5,G6 | 3 |
| OWENWOOD PLACE | O35 | G6 | 5 |

P

| | | | |
|------------------------|------------|-----------------------------|---|
| PACE POINT ROAD | P1 | L4(23 RD .DIST.) | 3 |
| PACK HILL ROAD | P2 | I8 | 2 |
| PALESTINE ROAD | P3 | E7,D7,C8,C7 | 4 |
| PARKER CEMETERY LANE | P6 | K3(INSET 5) | 3 |
| PARKHILL ROAD | P5 | E3,E4 | 1 |
| PARRISH LANE | P7 | B4 | 1 |
| PASCHALL CEMETERY | P8 | B2.C2 | 1 |
| PASCHALL LANE | P9 | D3 | 1 |
| PASTOR LANE | P10 | B7,B6 | 1 |
| PATRICK DRIVE | P11 | K5(INSET 8) | 3 |
| PAUL DRIVE | P12 | F6 | 5 |
| PAW PAW LANE | P52 | A10 | 2 |
| PAWNEE DRIVE | P13 | K4(INSET 15) | 3 |
| PAYNE LANE | P14 | K7(INSET 7) | 3 |
| PAYTON DRIVE | P57 | J4 | 3 |
| PEACEFUL MEADOWS LANE | P16 | E6 | 4 |
| PEPPER'S DRIVE | P55 | F6,G6 | 5 |
| PERCH DRIVE | P53 | L2(INSET 13) | 3 |
| PERKINS ROAD | P17 | F2,G2 | 1 |
| PERRY CEMETERY RD. | P18 | I2 | 3 |
| PERRY SCHOOLHOUSE LOOP | P19 | D10 | 2 |
| PERRY SCHOOLHOUSE RD. | P20 | D10 | 2 |
| PETE VALENTINE RD. | P21 | F4 | 1 |
| PETTIJOHN CREEK RD. | P22 | E9,E10,D9 | 2 |
| PHILLIP DUNCAN ROAD | P23 | F2 | 1 |
| PICKARD ROAD | P24/SA4011 | A4,B4 | 1 |
| PIG LANE | P25 | C9 | 2 |

| | | | |
|--------------------------|------------|----------------------|---|
| PINE POINT LOOP RD. | P27 | K4(INSET 16) | 3 |
| PINEHURST LANE | P28 | G6 | 3 |
| PINETREE DRIVE | P29 | K2(INSET 13) | 3 |
| PINEVIEW DRIVE | P30 | K4(INSET 15) | 3 |
| PINEVIEW ROAD | P31 | K4(INSET 8) | 3 |
| PINEWOOD DRIVE | P32 | K4(INSET 15) | 3 |
| PIONEER ROAD | P54 | C9,D9 | 2 |
| PLATT ROAD | P33 | A6 | 1 |
| PLEASANT GROVE RD. | P34 | K7,K6 | 3 |
| PLEASANT HILL ROAD | P35 | H9,I9 | 2 |
| PLEASANT PLACE | P36 | K4(INSET 16) | 3 |
| PLEASANT ROAD | P37 | K4(INSET 16) | 3 |
| PLEASANT VIEW RESORT RD. | P38 | J6(INSET 6) | 3 |
| PLED WADE ROAD | P39 | C3,C4 | 1 |
| PLUMLEY DRIVE | P40 | G6(INSET G6) | 2 |
| POINT PLEASANT RD. | P41 | J2,J3,K3(INSET 5) | 3 |
| POINT PLEASANT RD. EXTD. | P56 | J2,J3 | 3 |
| POPLAR DRIVE | P42 | L2(INSET 13) | 3 |
| POPLAR GROVE ROAD | P43/SA4026 | I7,J7 | 3 |
| PORT ROAD | P44 | K4(INSET 15,INSET 8) | 3 |
| PORTER NORWOOD RD. | P45 | H10,I9,I10 | 2 |
| PORTER SWITCH ROAD | P46 | H6 | 3 |
| POWELL DRIVE | P47 | K4(INSET 8) | 3 |
| PRAIRIE CREST LANE | P48 | K4(INSET 15) | 3 |
| PUCKETT ROAD | P49 | C9 | 2 |
| PURYEAR COUNTRY CLUB | P50/SA4042 | F3 | 1 |
| PURYEAR CROSSLAND RD. | P51 | E2,E3 | 1 |

Q

| | | | |
|------------|----|----|---|
| QUAIL COVE | Q1 | K4 | 3 |
|------------|----|----|---|

R

| | | | |
|-----------------------|-----------|--------------------|---|
| RABBIT CREEK RD. | R1/SA4018 | I2,I3,J2,K2 | 3 |
| RACHEL ROAD | R2 | K4(INSET 16) | 3 |
| RADFORD LAKE ROAD | R3 | A8,B9,C9(INSET 18) | 2 |
| RAILROAD STREET | R4 | G9(INSET 10) | 3 |
| RAINEY LANE | R5 | A4,B4 | |
| RANGER TRAIL | R45 | F6 | 1 |
| RATTEREE CEMETERY RD. | R6 | K2(INSET 13) | 3 |
| RAVENWOOD COVE | R56 | I8 | 2 |
| RAY SNIDER ROAD | R7 | B9 | 2 |
| RAYMER DRIVE | R8 | F5 | 4 |
| REAGOR LANE | R53 | C6,C7 | 1 |
| RECYCLE DRIVE | R48 | G6 | 5 |
| RED BUD DRIVE | R9 | K4(INSET 16) | 3 |
| RED TOP HILL ROAD | R10 | I2,J2 | 3 |
| RENAE LANE | R50 | H6 | 3 |
| REPLOGLE ROAD | R11 | C9(INSET 18) | 2 |
| REPUBLIC DRIVE | R57 | A10 | 2 |
| REUBEN ROAD | R12 | A3 | 1 |
| REVEL LANE | R13 | B9 | 2 |
| REX JACKSON LOOP | R14 | G3 | 1 |

| | | | |
|--------------------------|------------|--------------|---|
| REYNOLDSBURG ROAD | R15/SA4008 | F7,G8,H9,I9 | 2 |
| RICE HUMPHREY ROAD | R16 | D3,E2,E3 | 1 |
| RICE LANE | R17 | K4(INSET 16) | 3 |
| RICKMAN DRIVE | R18 | J5(INSET 14) | 3 |
| RIDGEVIEW LANE | R19 | F9 | 2 |
| RILEY ROAD | R20 | E5 | 1 |
| RIVER OAKS DRIVE | R21 | K4(INSET 8) | 3 |
| RIVERDALE DRIVE | R22 | K3(INSET 1) | 3 |
| RIVERWOOD DRIVE | R55 | K2,K3 | 3 |
| ROBERT BARNHILL ROAD | R23 | G3,G4 | 3 |
| ROBERT DRIVE | R24 | L2(INSET 13) | 3 |
| ROBERT PASCHALL ROAD | R25 | D3 | 1 |
| ROBERTS ROAD | R26 | A4,B4 | 1 |
| ROBERTSON SCOTT LANE | R27 | F7 | 5 |
| ROBERTSON SCOTT ROAD | R28 | F7 | 5 |
| ROBIN HILL LOOP | R29 | H6,H7 | 2 |
| ROCKY RIDGE ROAD | R52 | K3 | 3 |
| ROGERS CEMETERY ROAD | R30 | H4 | 3 |
| ROGERS ROAD | R31 | H3,H4 | 3 |
| ROLLING MEADOWS RD.NO. | R33 | E8 | 5 |
| ROLLING MEADOWS RD.SO. | R34 | E8 | 5 |
| ROMEOVILLE ROAD | R35 | J6(INSET 6) | 3 |
| ROSE LANE | R46 | E2 | 1 |
| ROSS ROAD | R36 | A7,A8 | 2 |
| ROSS SAWMILL ROAD | R37 | F7 | 5 |
| ROUTON TRUCK STOP RD. | R39 | E8(INSET 2) | 2 |
| ROWE SCHOOL ROAD | R40A | F4 | 1 |
| ROWE SCHOOL ROAD | R40B | F5 | 4 |
| ROYAL OAK DRIVE | R49 | K4(INSET 8) | 3 |
| RUSHING ROAD | R41 | I9 | 2 |
| RUSS HAVEN DRIVE | R42 | K7(INSET 7) | 3 |
| RUSSELL STREET | R47 | F7 | 5 |
| (CITY TOOK OVER 6/10/05) | | | |
| RUSSWOOD DRIVE | R43 | K4(INSET 15) | 3 |
| RUSTLING OAKS LANE | R44 | K4(INSET 16) | 3 |
| RYDER CUP PLACE | R54 | K4 | 3 |

S

| | | | |
|-------------------|------------|--------------|---|
| SANDY BEACH ROAD | S1 | J6 | 3 |
| SANDY CIRCLE | S2 | K7,K6 | 3 |
| SANTA MONICA COVE | S4 | H6(INSET H6) | 3 |
| SARVER DRIVE | S5 | K4(INSET 16) | 3 |
| SAVANNAH DRIVE | S6 | I5 | 3 |
| SCARBROUGH LANE | S82 | I5 | 3 |
| SCENIC DRIVE | S10 | K4(INSET 5) | 3 |
| SCENIC HILL DRIVE | S11 | G6(INSET G6) | 3 |
| SCOTT EVANS ROAD | S12 | H7 | 2 |
| SCOTT LANE | S13 | G6 | 5 |
| SELDOM SEEN LANE | S14 | B5 | 1 |
| SETH FRENCH ROAD | S15 | I7 | 2 |
| SEYMORE DRIVE | S17 | G7(INSET G7) | 2 |
| SEYMORE LANE | S18 | G7(INSET G7) | 2 |
| SEYMORE ROAD | S19 | G7(INSET G7) | 2 |
| SHADY GROVE ROAD | S20/SA4015 | G2,G3,G4,G5 | 3 |

| | | | |
|--------------------------|------------|--------------------|---|
| SHAMROCK CIRCLE | S22 | K2(INSET 13) | 3 |
| SHAMROCK ROAD | S23 | K2(INSET 13) | 3 |
| SHANKLE ROAD | S24 | F4 | 1 |
| SHELL ACADEMY ROAD | S25 | D6 | 5 |
| SHERRY LANE | S26 | G7 | 2 |
| SHILOH CHURCH ROAD | S27/SA4023 | F9 | 2 |
| SHOFFNER LANE | S78 | K4 | 3 |
| SHORELINE D RIVE | S28 | K7(INSET 7) | 3 |
| SHORT DRIVE | S29 | E6 | 4 |
| SIMMONS LANE | S83 | E4 | 1 |
| SKUNK HOLLOW LANE | S30 | B10 | 2 |
| SKUNK HOLLOW ROAD | S31 | B10 | 2 |
| SLOAN ROAD | S32 | J5(INSET 14) | 3 |
| SMITH HEIGHTS ROAD | S33 | E5,F5 | 4 |
| SMITH ROAD | S34 | E5,F5 | 4 |
| SNOW LANE | S35 | K3 | 3 |
| SOMERSET DRIVE | S36 | H6(INSET H6) | 3 |
| SOUTH STREET | S84 | G9, | 2 |
| SOUTHHAVEN LANE | S81 | H5 | 1 |
| SPARKS ROAD | S37 | C4 | 1 |
| SPRING HILL CREEK RD. | S38 | C4,D4,D5 | 1 |
| SPRING HILL ROAD | S39 | E7,F8 | 5 |
| SPRING VALLEY LANE | S40 | K2 | 3 |
| SPRINGDALE LANE | S85 | A9(INSERT 911 MAP) | 2 |
| SPROUL HEIGHTS ROAD | S41 | F6 | 5 |
| SPRUCE STREET | S73 | F7 | 5 |
| (CITY TOOK OVER 6/10/05) | | | |
| STAFFORD ROAD | S42 | E3 | 1 |
| STARKEY LOOP | S43 | B8 | 2 |
| STATE LINE ROAD | S44 | F1,E1,D1,C1,B1 | 1 |
| STEELE ROAD | S46 | E7,E8 | 5 |
| STEPHANIE LANE | S47 | K4(INSET 16) | 3 |
| STEWART ROAD | S48 | D5,D4 | 4 |
| STILLWATER DRIVE | S74 | H6 | 2 |
| STONE LANE | S49 | K5(INSET 14) | 3 |
| STONECREEK DRIVE | S79 | H5 | 1 |
| STORY LANE | S50 | D2 | 1 |
| STUBBLEFIELD ROAD | S51 | J4 | 3 |
| SUGAR CREEK LANE | S53 | B2 | 1 |
| SULLIVAN DRIVE | S54 | K4(INSET 8) | 3 |
| SULPHUR WELLS ACADEMY | S55 | I5 | 3 |
| SUMMERFIELD DRIVE | S56 | K4(INSET 8) | 3 |
| SUMMERWOOD ESTATES RD. | S57 | K7(INSET 7) | 3 |
| SUN VALLEY ROAD | S58 | K7 | 3 |
| SUNNYSIDE DRIVE | S76 | K4(INSET 16) | 3 |
| SUNRISE DRIVE | S77 | H6 | 3 |
| SUNSET DRIVE | S59 | F7 | 5 |
| SUNSET ROAD | S60 | K4(INSET 15) | 3 |
| SUPREME DRIVE | S61 | J4 | 3 |
| SUZANNES COVE | S75 | H6 | 3 |
| SWAN BAY DRIVE | S63 | K3 | 3 |
| SWAN BAY ESTATES RD. | S64 | K3 | 3 |
| SWAN BAY ROAD | S65 | K3 | 3 |
| SWAN LOOP | S66 | K3 | 3 |
| SWAYNE DRIVE | S67 | G6(INSET G6) | 3 |
| SWAYNE ROAD | S68 | J5 | 3 |

| | | | |
|-------------------|-----|-----------------|---|
| SWEET PETE STREET | S69 | K7(INSET 7) | 3 |
| SWOR ROAD | S70 | I8,I9(INSET 12) | 2 |
| SWOR STILL ROAD | S71 | J2,J3,I3 | 3 |
| SYCAMORE DRIVE | S72 | L2(INSET 130) | 3 |

T

| | | | |
|----------------------|------------|------------------|---|
| TAMWORTH DRIVE | T1 | K4(INSET 16) | 3 |
| TAN YARD HILL ROAD | T2 | F4,G3 | 1 |
| TANGLEWOOD LANE | T3 | F5 | 5 |
| TATE DRIVE | T40 | K2(INSET 5) | 3 |
| TATERTOWN ROAD | T4 | E5(INSET 3) | 4 |
| TAYLOR ROAD | T5 | B9,B10 | 2 |
| TAYS DRIVE | T6 | K5(INSET 8) | 3 |
| TEAGUE ROAD | T8 | G9 | 2 |
| TENNESSEE DRIVE | T9 | K7(INSET 11) | 3 |
| TERRAPIN CREEK ROAD | T10 | A2,B2 | 1 |
| TERRY LANE | T11 | F6 | 5 |
| THARPE LANE | T43 | E6 | 4 |
| THOMPSON DRIVE | T14/SA4023 | K3(INSET 1) | 3 |
| THOMPSON LANE | T15 | F5 | 4 |
| THOMPSON ROAD | T16 | J5 | 3 |
| THORNHILL ROAD | T17 | K6(INSET 9) | 3 |
| THREE BRIDGES ROAD | T18 | G9,F10(INSET 10) | 2 |
| TIERRA DEL SOL DRIVE | T19 | K4(INSET 16) | 3 |
| TILLMAN ROAD | T20 | C4 | 1 |
| TIMBER TRACE | T41 | K4 | 3 |
| TIMBERLAKE ROAD | T21 | J6 | 3 |
| TOBACCO STICK DRIVE | T39 | H4 | 1 |
| TONYA LANE | T38 | G7(INSET G7) | 5 |
| TOWER LANE | T24 | H3 | 3 |
| TOWNSEND ROAD | T23 | C7 | 1 |
| TRADING POST ROAD | T25 | D6 | 5 |
| TRAILER ROAD | T27 | K4(INSET 8) | 3 |
| TRAILS END LANE | T28 | C5 | 1 |
| TRAIN LANE | T42 | J7 | 3 |
| TRAVIS BOYD ROAD | T29 | G8,G9 | 2 |
| TRAVIS LOOP | T30 | E7 | 5 |
| TRAVIS ROAD | T31 | E7 | 5 |
| TRAYWICK ROAD | T32 | A9 | 2 |
| TRUDEAU LANE | T33 | H4 | 3 |
| TURKEY LANE | T34 | G6(INSET G6) | 3 |
| TURQUOISE TRAIL | T44 | G6 | 5 |
| TVA ACCESS LANE | T35 | K3(INSET 5) | 3 |
| TWIN OAKS LANE | T36 | F6 | 5 |
| TYSON ROAD | T37 | C7 | 2 |

U

| | | | |
|---------------------------------|----|-------------|---|
| UNION FRIENDSHIP CHURCH ROAD | U1 | B7 | 1 |
| UPCHURCH DRIVE | U2 | K3(INSET 1) | 3 |

V

| | | | |
|---------------------|------------|--------------|---|
| V WILLIAMS ROAD | V1 | J2 | 3 |
| VALE ROAD | V2/SA4007 | G9,H9,C10 | 2 |
| VALENTINE ROAD | V3 | F2 | 1 |
| VALLEY DRIVE | V4 | K4(INSET 15) | 3 |
| VALLEY ROAD | V5 | F6 | 5 |
| VALLEY OAK DRIVE | V6 | J3(INSET 5) | 3 |
| VAN DYKE CEMETERY | V7 | F7 | 2 |
| VAN DYKE GROVE RD. | V8 | F7,G7 | 2 |
| VAN DYKE LOOP | V9 | F8 | 2 |
| VAN DYKE ROAD | V10/SA4005 | E8,F8,G8 | 2 |
| VAUGHN ROAD | V11 | E5,F5 | 4 |
| VEASEY ROAD | V12 | B5 | 1 |
| VICKERY ACCESS ROAD | V13 | G4 | 1 |
| VICKERY LANE | V14 | G4 | 1 |

W

| | | | |
|--------------------------|-----|--------------|---|
| WADE DORTCH ROAD | W1 | G7 | 2 |
| WAGNER ROAD | W2 | A5,A6,B6 | 1 |
| WALKER DRIVE | W3 | J5(INSET 14) | 3 |
| WALKER LOOP | W4 | J5(INSET 14) | 3 |
| WALKER ROAD | W5 | J5(INSET 14) | 3 |
| WALLICH COVE | W57 | F6 | 3 |
| WALNUT DRIVE | W6 | K7(INSET 11) | 3 |
| WALNUT CIRCLE | W7 | G6(INSET G6) | 5 |
| WALTERS ROAD | W53 | G3 | 1 |
| WALTON CIRCLE | W8 | G6(INSET G6) | 5 |
| WARD LANE | W9 | C5 | 1 |
| WATERS EDGE LANE | W58 | J6(INSET 6) | 3 |
| WATKINS LANE | W10 | H7 | 2 |
| WATSON LANE | W11 | F5 | 3 |
| WAYDE DRIVE | W55 | K4(INSET 8) | 3 |
| WEBB LANE | W12 | B3 | 1 |
| WEIHER ROAD | W13 | B5 | 1 |
| WELCHWAY DRIVE | W52 | H6 | 3 |
| WEST SANDY CREEK LANE | W14 | K6(INSET 9) | 3 |
| WHEELER COVE | W59 | I8 | 2 |
| WHISKEY RIDGE LANE | W15 | F7 | 5 |
| (CITY TOOK OVER 6/10/05) | | | |
| WHISKEY RIDGE ROAD | W16 | F7 | 5 |
| (CITY TOOK OVER 6/10/05) | | | |
| WHISPERING PINES | W17 | G7(INSET G7) | 2 |
| WHITE DRIVE | W18 | K4(INSET 16) | 3 |
| WHITE ROAD (PRIVATE) | W19 | H2 | 1 |
| WHITEHEAD LANE | W20 | G8 | 2 |
| WHITEHEAD LOOP | W21 | G7 | 2 |
| WHITEHEAD ROAD | W22 | G7,H8 | 2 |
| WHITLOCK PARIS ROAD | W23 | E5,E6 | 4 |
| WHITLOCK ROAD | W24 | E5,E4,D4 | 4 |
| WHITNEY BRANCH ROAD | W25 | J7 | 3 |
| WIGGINS ROAD | W26 | B3,A3 | 1 |
| WILD CHERRY DRIVE | W54 | L3 | 3 |
| WILDWOOD LANE | W27 | D6 | 5 |

| | | | |
|---------------------|-----|--------------|---|
| WILLIAMS LANE | W28 | F4 | 1 |
| WILLIAMS ROAD | W29 | J4 | 3 |
| WILLOUGHBY ROAD | W30 | D7,D8 | 5 |
| WILLOW OAKS DRIVE | W31 | H6(INSET H6) | 3 |
| WILSON PARKER ROAD | W32 | F8,F9 | 2 |
| WILSON ROAD | W33 | E2 | 1 |
| WIMBERLEY ROAD | W34 | H6 | 3 |
| WINCHESTER ROAD | W35 | H6 | 3 |
| WINDCHASE COVE | W60 | H5 | 1 |
| WINDEMERE DRIVE | W36 | K4(INSET 16) | 3 |
| WINSETT ROAD | W37 | J7,J6,K7 | 3 |
| WOFFORD LANE | W38 | J7(INSET 6) | 3 |
| WOOD HAVEN COURT | W39 | H6(INSET H6) | 3 |
| WOODARD ROAD | W41 | A7 | 1 |
| WOODBIRD PLACE | W42 | H8 | 2 |
| WOODFIELD ROAD | W61 | I4 | 1 |
| WOODLAND ACRES ROAD | W44 | G5 | 1 |
| WOODLAND COURT | W45 | H6(INSET H6) | 3 |
| WOODLAND DRIVE | W46 | K5(INSET 14) | 3 |
| WOODWARD LANE | W48 | J9 | 2 |
| WOODS ROAD | W47 | K4(INSET 16) | 3 |
| WOODY LANE | W40 | K7(INSET 7) | 3 |
| WORKMAN DRIVE | W49 | K4(INSET 16) | 3 |
| WYNINGER LANE | W50 | E4 | 1 |
| WYNINGER ROAD | W51 | E4 | 1 |

Y

| | | | |
|-----------------------|------|--------------|---|
| YATES ROAD | Y003 | B7 | 1 |
| YERGIN LANE (PRIVATE) | Y001 | K6(INSET 9) | 3 |
| YERGIN ROAD (PRIVATE) | Y002 | K6 (INSET 9) | 3 |

ROLL CALL
 COUNTY COMMISSION, HENRY COUNTY, DONNA CRAIG, COUNTY CLERK
 PARIS, TENNESSEE

A motion was made by Commissioner Travis and seconded by Commissioner Mathenia to approve Resolution 3-1-17, to affirm compliance with Federal Title VI regulations.

ITEM NO. 10

| | | ABSENT | PRESENT | MOTION | SECOND | AYE | NO | ABSTAIN |
|--------------------|--|--------|---------|--------|--------|-----|----|---------|
| BRADLEY, WESLEY | | | | | | | | |
| CARTER, DELL | | | | | | | | |
| CARTER, GREG | | | | | | | | |
| FREEMAN, BOBBY | | | | | | | | |
| GEAN, RANDY | | | | | | | | |
| HUMPHREYS, KENNETH | | | | | | | | |
| JONES, DON | | | | | | | | |
| KYLE, KREG | | | | | | | | |
| MATHENIA, PAUL | | | | | X | | | |
| MCSWAIN, CONNIE | | | | | | | | |
| NEAL, PAUL | | | | | | | | |
| STARKS, MONTE | | | | | | | | |
| TRAVIS, JAMES | | | | X | | | | |
| VISSER, MARTY | | | | | | | | |
| WEBB, DAVID | | | | | | | | |
| | | | | | | | | |
| | | | | | | | | |
| | | | | | | | | |
| TOTAL | | | | | | | | |
| | | | | | | | | |

VOICE VOTE CARRIED

DATE : 1-17-17

RESOLUTION NO. 3-1-17

**A RESOLUTION OF THE HENRY COUNTY, TENNESSEE BOARD
OF COMMISSIONERS TO AFFIRM COMPLIANCE WITH
FEDERAL TITLE VI REGULATIONS**

WHEREAS, both Title VI of the Civil Rights Act of 1964 and the Civil Rights Restoration Act of 1987 provide that no person in the United States shall, on the ground of race, color or national origin, be excluded from participation in, be denied the benefits of, or be subjected to discrimination under any program or activity receiving federal financial assistance; and

WHEREAS, the Tennessee Attorney General opined in Opinion No. 92.47 that state and local governments are required to comply with Title VI of the Civil Rights Act in administering federally funded programs; and

WHEREAS, the Community Development Division of the Tennessee Department of Economic and Community Development administers the Three-Star Program and awards financial incentives for communities designated as Three-Star communities; and

WHEREAS, by virtue of the Tennessee Department of Economic and Community Development receiving federal financial assistance, all communities designated as Three-Star communities must confirm that the community is in compliance with the regulations of Title VI of the Civil Rights Act of 1964 and the Civil Rights Restoration Act of 1987.

NOW, THEREFORE, BE IT RESOLVED, by the county legislative body of Henry County, Tennessee, meeting in regular session on this 17th day of January, 2017, at Henry County Court House in Paris, Tennessee, that:

SECTION 1. The legislative body of Henry County, Tennessee declares that the county is in compliance with the federal Title VI regulations.

SECTION 2. The Department of Economic and Community Development may from time to time monitor the county's compliance with federal Title VI regulations.

SECTION 3. This Resolution shall take effect upon adoption, the public welfare requiring it.

BE IT FINALLY RESOLVED that a true copy of this Resolution be spread upon the Commission record of this date.

PASSED 1-17-17



BRENT GREER, CHAIRMAN
HENRY COUNTY COMMISSION



DONNA CRAIG
COUNTY CLERK

APPROVED 1-17-17



BRENT GREER
HENRY COUNTY MAYOR

ROLL CALL
COUNTY COMMISSION, HENRY COUNTY, DONNA CRAIG, COUNTY CLERK
PARIS, TENNESSEE

Commissioner Kyle made a motion to approve Resolution 4-1-17, to authorize the sale of certain delinquent tax property at a reduced price. Commissioner Travis seconded the motion.

ITEM NO. 11

| | | ABSENT | PRESENT | MOTION | SECOND | AYE | NO | ABSTAIN |
|--------------------|---|--------|---------|--------|--------|-----|----|---------|
| BRADLEY, WESLEY | | | | | | X | | |
| CARTER, DELL | | | | | | X | | |
| CARTER, GREG | X | | | | | | | |
| FREEMAN, BOBBY | | | | | | X | | |
| GEAN, RANDY | | | | | | X | | |
| HUMPHREYS, KENNETH | | | | | | X | | |
| JONES, DON | | | | | | X | | |
| KYLE, KREG | | | | X | | X | | |
| MATHENIA, PAUL | | | | | | X | | |
| MCSWAIN, CONNIE | | | | | | X | | |
| NEAL, PAUL | | | | | | X | | |
| STARKS, MONTE | | | | | | X | | |
| TRAVIS, JAMES | | | | | X | X | | |
| VISSER, MARTY | | | | | | X | | |
| WEBB, DAVID | | | | | | X | | |
| | | | | | | | | |
| | | | | | | | | |
| | | | | | | | | |
| | | | | | | | | |
| TOTAL | 1 | | | | | 14 | | |
| | | | | | | | | |

MOTION CARRIED

DATE : 1-17-17

RESOLUTION NO. 4-1-17

A RESOLUTION OF THE HENRY COUNTY, TENNESSEE, BOARD OF COMMISSIONERS TO AUTHORIZE THE SALE OF CERTAIN DELINQUENT TAX PROPERTY AT A REDUCED PRICE

WHEREAS, Henry County acquires ownership of parcels which were the subject of the annual delinquent tax collection suits; and

WHEREAS, these parcels are acquired when no other bidder bids on a parcel at the Delinquent Tax Sale; and

WHEREAS, while Tennessee law requires that no parcel of land purchased by the County at a delinquent tax sale shall be resold for an amount less than the total amount of the taxes, penalty, cost and interest accrued against such parcel, unless the legislative body, upon application, determines that it is impossible to sell the parcel of land for such amount, and grants permission to offer the land for sale at some amount to be fixed by such legislative body; and

WHEREAS, it appears that delinquent tax property assessed on the maps of the Assessor of Property as **Map 105F, Group B, Control Map 105F, Parcel 016.00, S/I 000** is impossible to sell for the entire amount of the delinquent tax debt.

NOW, THEREFORE, BE IT RESOLVED by the Board of Commissioners of Henry County, Tennessee, assembled in regular session on this the 17th day of January, 2017, a majority or more of the membership concurring that:

2. **Map 105F, Group B, Control Map 105F, Parcel 016.00, S/I 000** cannot be sold for the accumulated total of taxes, interest, penalties and costs against it; therefore, pursuant to *Tenn. Code Ann. §67-5-2507*, permission is granted to offer a quitclaim deed of said parcel to **Raymond Williams** (or

higher offeror) in consideration for amount of \$1,500 (or higher offer),
subject to the requirements of advertising and the opportunity for any other
interested party to raise to the offer as prescribed by law.


3. The County Mayor and County Trustee are authorized to execute
quitclaim deeds quitclaiming the above-referenced parcels to the highest offeror.

BE IT FINALLY RESOLVED that a true copy of this Resolution be
spread upon the Commission record of this date.

PASSED 1-17-17




BRENT GREER, CHAIRMAN
HENRY COUNTY COMMISSION



DONNA CRAIG
COUNTY CLERK

APPROVED 1-17-17



BRENT GREER
HENRY COUNTY MAYOR

ROLL CALL
 COUNTY COMMISSION, HENRY COUNTY, DONNA CRAIG, COUNTY CLERK
 PARIS, TENNESSEE

Commissioner Gean made a motion to approve Resolution 5-1-17, requesting that the Tennessee General Assembly name the planned Tennessee Bureau of Investigation facility in Madison County after the late TBI agent De'Greau "Dee" Frazier in commemoration of his death in the line of service. The motion was seconded by Commissioner Kyle.

ITEM NO. 12

| | ABSENT | PRESENT | MOTION | SECOND | AYE | NO | ABSTAIN |
|--------------------|--------|---------|--------|--------|-----|----|---------|
| BRADLEY, WESLEY | | | | | | | |
| CARTER, DELL | | | | | | | |
| CARTER, GREG | | | | | | | |
| FREEMAN, BOBBY | | | | | | | |
| GEAN, RANDY | | | X | | | | |
| HUMPHREYS, KENNETH | | | | | | | |
| JONES, DON | | | | | | | |
| KYLE, KREG | | | | X | | | |
| MATHENIA, PAUL | | | | | | | |
| MCSWAIN, CONNIE | | | | | | | |
| NEAL, PAUL | | | | | | | |
| STARKS, MONTE | | | | | | | |
| TRAVIS, JAMES | | | | | | | |
| VISSER, MARTY | | | | | | | |
| WEBB, DAVID | | | | | | | |
| | | | | | | | |
| | | | | | | | |
| | | | | | | | |
| TOTAL | | | | | | | |
| | | | | | | | |

VOICE VOTE CARRIED

DATE : 1-17-17

RESOLUTION 5-1-17

RESOLUTION REQUESTING THAT THE TENNESSEE
GENERAL ASSEMBLY NAME THE PLANNED TENNESSEE
BUREAU OF INVESTIGATION FACILITY IN MADISON
COUNTY AFTER THE LATE TBI AGENT DE'GREAU "DEE"
FRAZIER IN COMMEMORATION OF HIS DEATH IN THE
LINE OF SERVICE

WHEREAS, Dee Frazier is the first and only Tennessee Bureau of Investigation (TBI) agent ever killed in the line of duty; and

WHEREAS, Dee Frazier was serving honorably when killed during an undercover sting operation on August 9th, 2016; and

WHEREAS, Dee Frazier's death occurred in Madison County where a new TBI facility is planned; and

WHEREAS, the new TBI facility is intended to serve the West Tennessee area where Dee Frazier was a longtime resident, and where he served as a law enforcement officer in various capacities including as a University of Memphis Police Officer, a Miiington Police Officer, a Shelby County Sheriffs reserve officer, and a TBI agent; and

WHEREAS, TBI Director, Mark Gwyn described Dee Frazier as ". . . exactly what we look for in a TBI agent: hardworking, enthusiastic and dedicated to making Tennessee a better place to live"; and

WHEREAS, Dee Frazier's sacrifice is significant in that he was only 35 years of age at the time of his death and leaves behind a wife and two young children; and

WHEREAS, the \$25,000,000.00, 40,000-square-foot TBI facility is already planned and the commemorative naming of the facility for Dee Frazier would add no additional costs,

NOW, THEREFORE, BE IT RESOLVED by the Board of County Commissioners of Henry County, Tennessee, meeting in regular session on this day, the 17th day of January, 2017, that:


1. The Board of County Commissioners of Henry County, Tennessee does hereby request that the Tennessee General Assembly name the new West Tennessee TBI facility be named after the late TBI Agent De'Greau Frazier; and

2. A copy of this Resolution be sent by the County Mayor requesting that such be taken by the Tennessee General Assembly; and that copies of this Resolution be sent to our Tennessee State Senator and Tennessee State Representatives representing Henry County, Tennessee.

Passed 1-17-17



Brent Greer, Chairman
Henry County Commission



Donna Craig
County Clerk

Approved: 1-17-17



Brent Greer
County Mayor

ROLL CALL
 COUNTY COMMISSION, HENRY COUNTY, DONNA CRAIG, COUNTY CLERK
 PARIS, TENNESSEE

Commissioner Jones made a motion to adjourn. The motion was seconded by
 Commissioner Webb.

ITEM NO. 13

| | | ABSENT | PRESENT | MOTION | SECOND | AYE | NO | ABSTAIN |
|--------------------|--|--------|---------|--------|--------|-----|----|---------|
| BRADLEY, WESLEY | | | | | | | | |
| CARTER, DELL | | | | | | | | |
| CARTER, GREG | | | | | | | | |
| FREEMAN, BOBBY | | | | | | | | |
| GEAN, RANDY | | | | | | | | |
| HUMPHREYS, KENNETH | | | | | | | | |
| JONES, DON | | | | X | | | | |
| KYLE, KREG | | | | | | | | |
| MATHENIA, PAUL | | | | | | | | |
| MCSWAIN, CONNIE | | | | | | | | |
| NEAL, PAUL | | | | | | | | |
| STARKS, MONTE | | | | | | | | |
| TRAVIS, JAMES | | | | | | | | |
| VISSER, MARTY | | | | | | | | |
| WEBB, DAVID | | | | | X | | | |
| | | | | | | | | |
| | | | | | | | | |
| | | | | | | | | |
| TOTAL | | | | | | | | |
| | | | | | | | | |

VOICE VOTE CARRIED

DATE : 1-17-17